Y PWYLLGOR CYNLLUNIO

PLANNING COMMITTEE

27 MEHEFIN 2019

27 JUNE 2019

RHANBARTH Y DWYRAIN

AREA EAST

Cyngor Sir Gâr Carmarthenshire County Council

A Better Place...Environment

CEISIADAU YR ARGYMHELLIR EU BOD YN CAEL EU CYMERADWYO

APPLICATIONS RECOMMENDED FOR APPROVAL

E/38245

E/38245 Location Plan

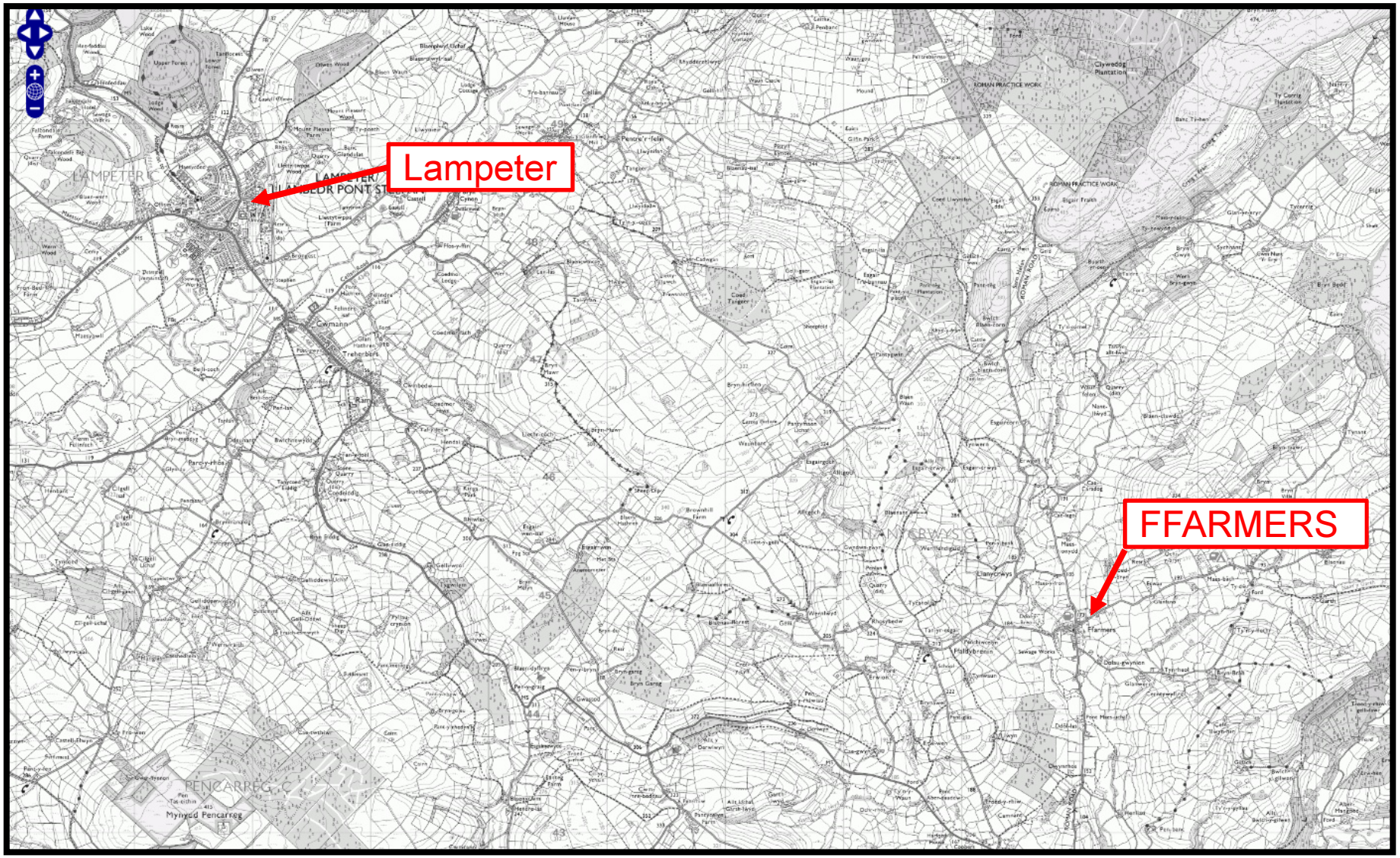

E/38245 Site Plan

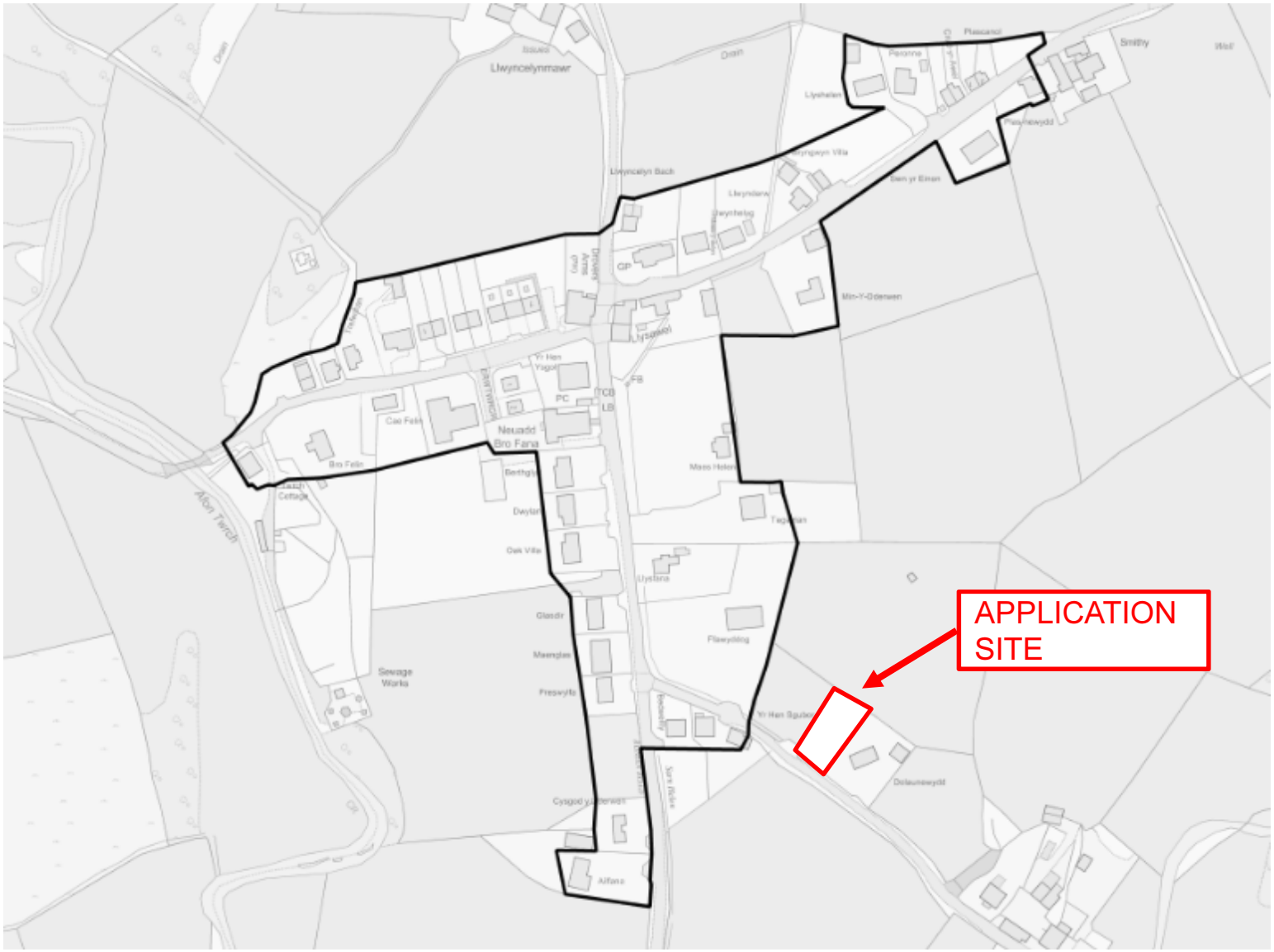

E/38245 Aerial Photo

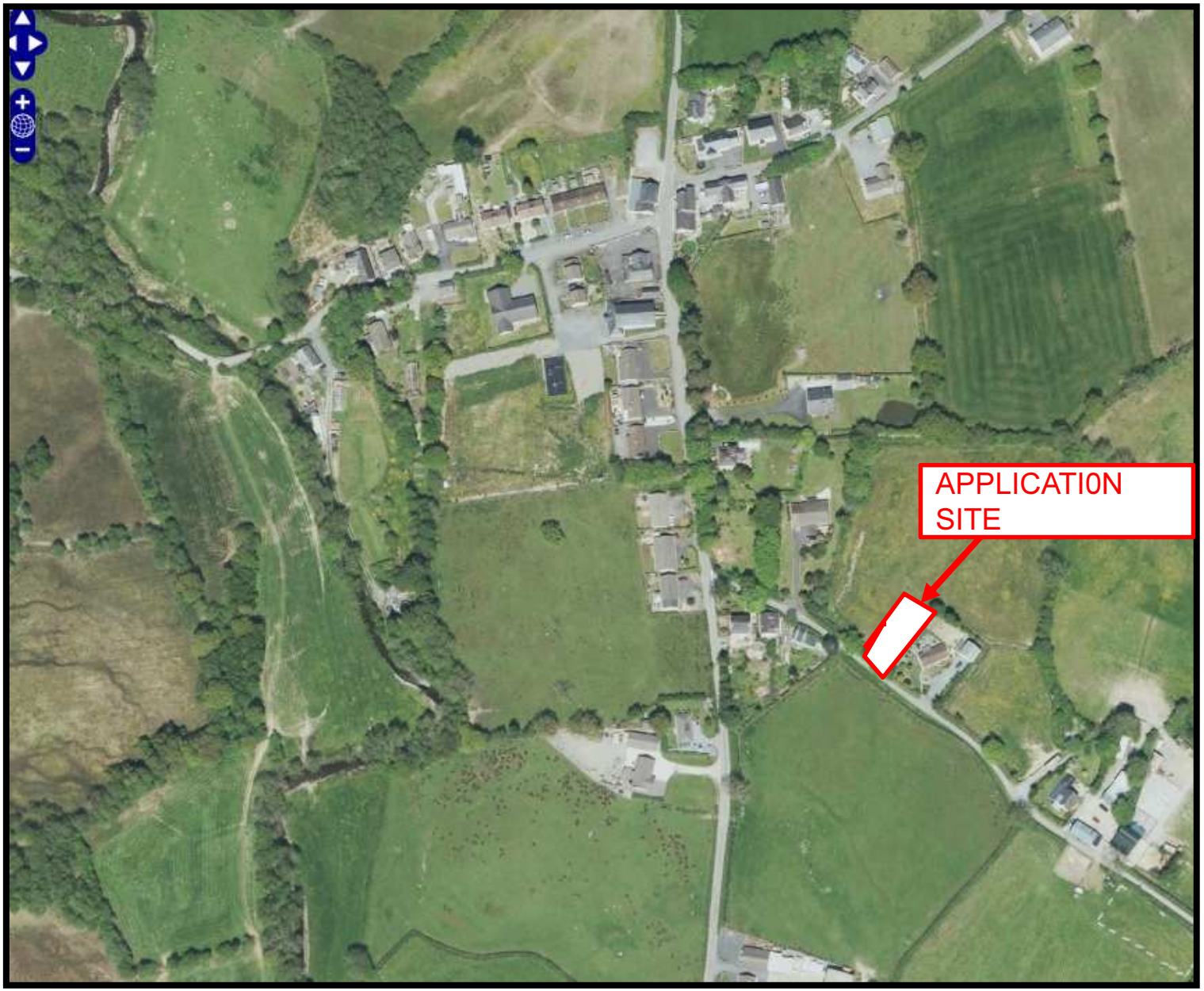

E/38245 Aerial Photo

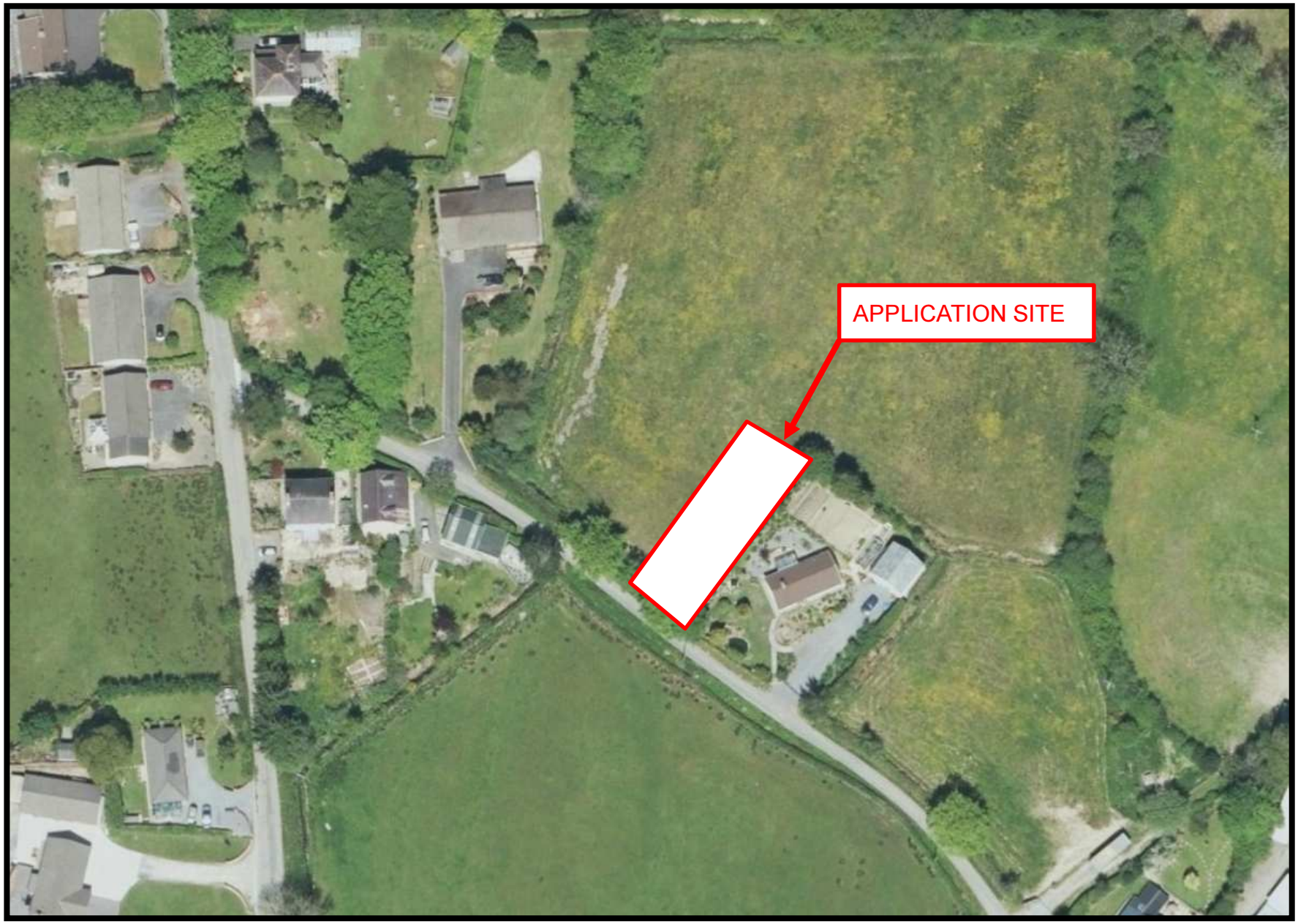

E/38245 Site Plan

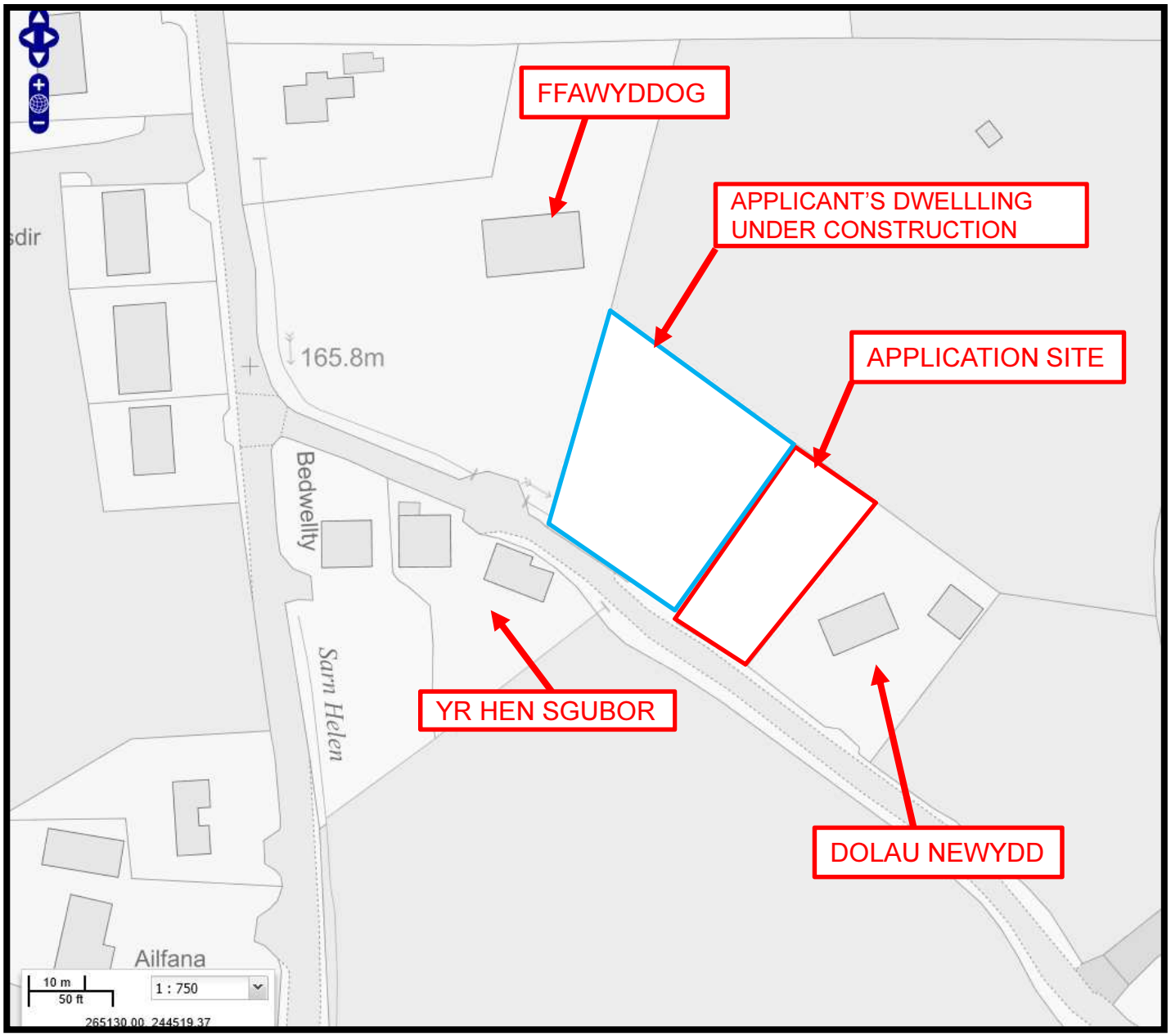

E/38245 Location Plan

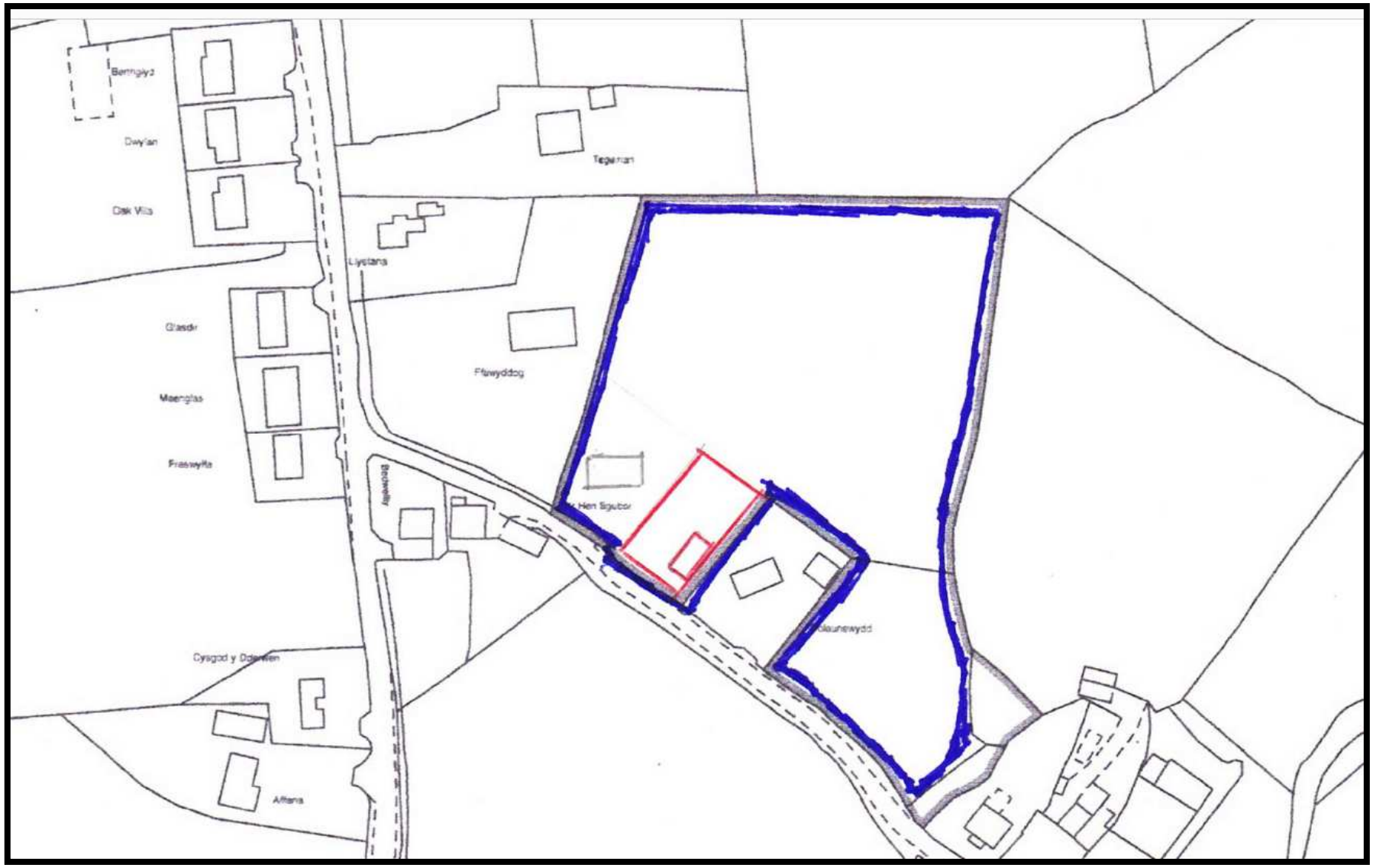

E/38245 Site Plan

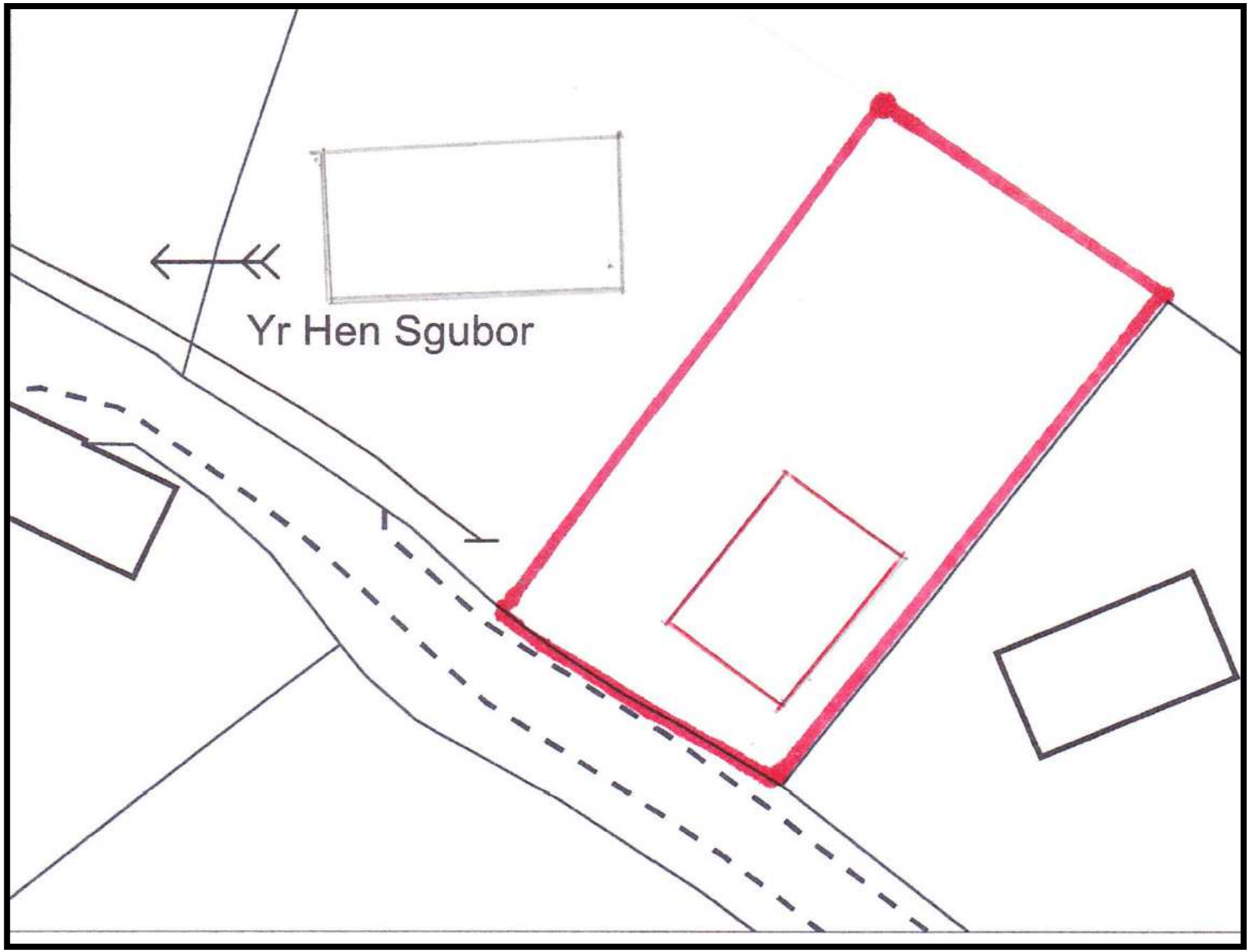

E/38245 Elevation Plan

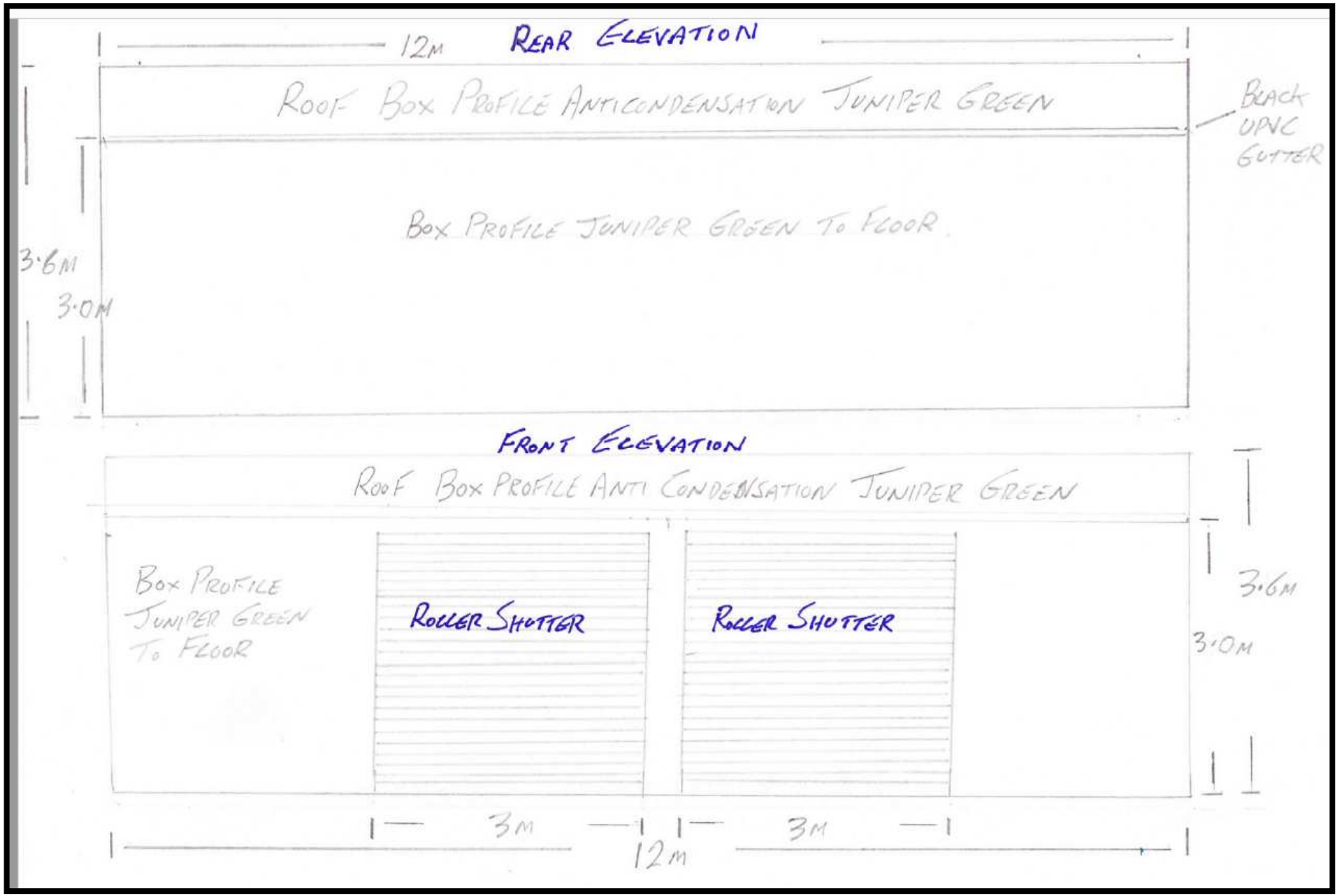

E/38245 Elevation Plan

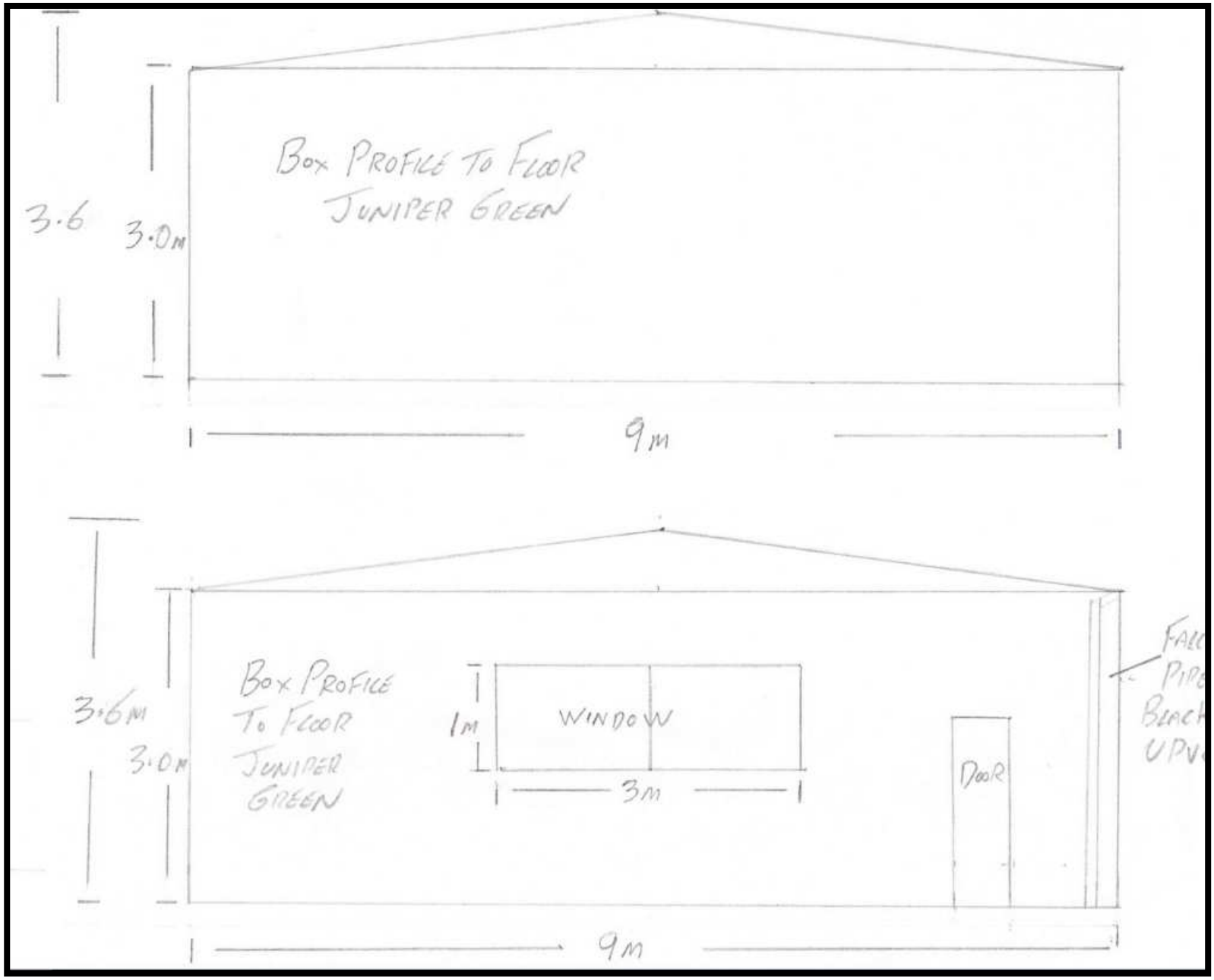

E/38245 Layout Plan

E/38245 Site Plan

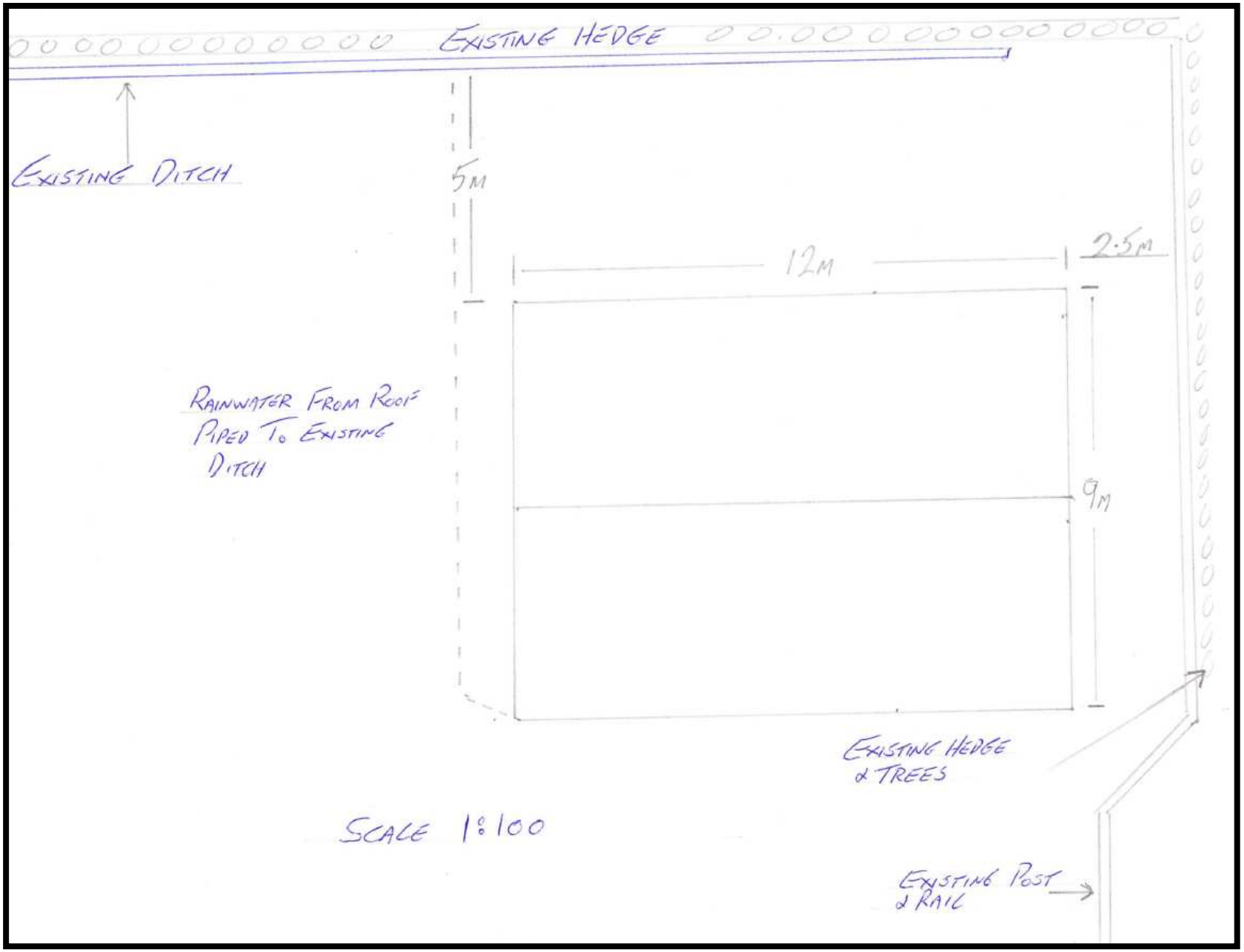

E/38245 Site Photo

E/38245 Site Photo

E/38245 Site Photo

E/38245 Site Photo

E/38245

Site Photo

E/38245 Site Photo - Yr Hen Sgubor

E/38245 Site Photo - Yr Hen Sgubor

E/38405

E/38405

LOCATION PLAN

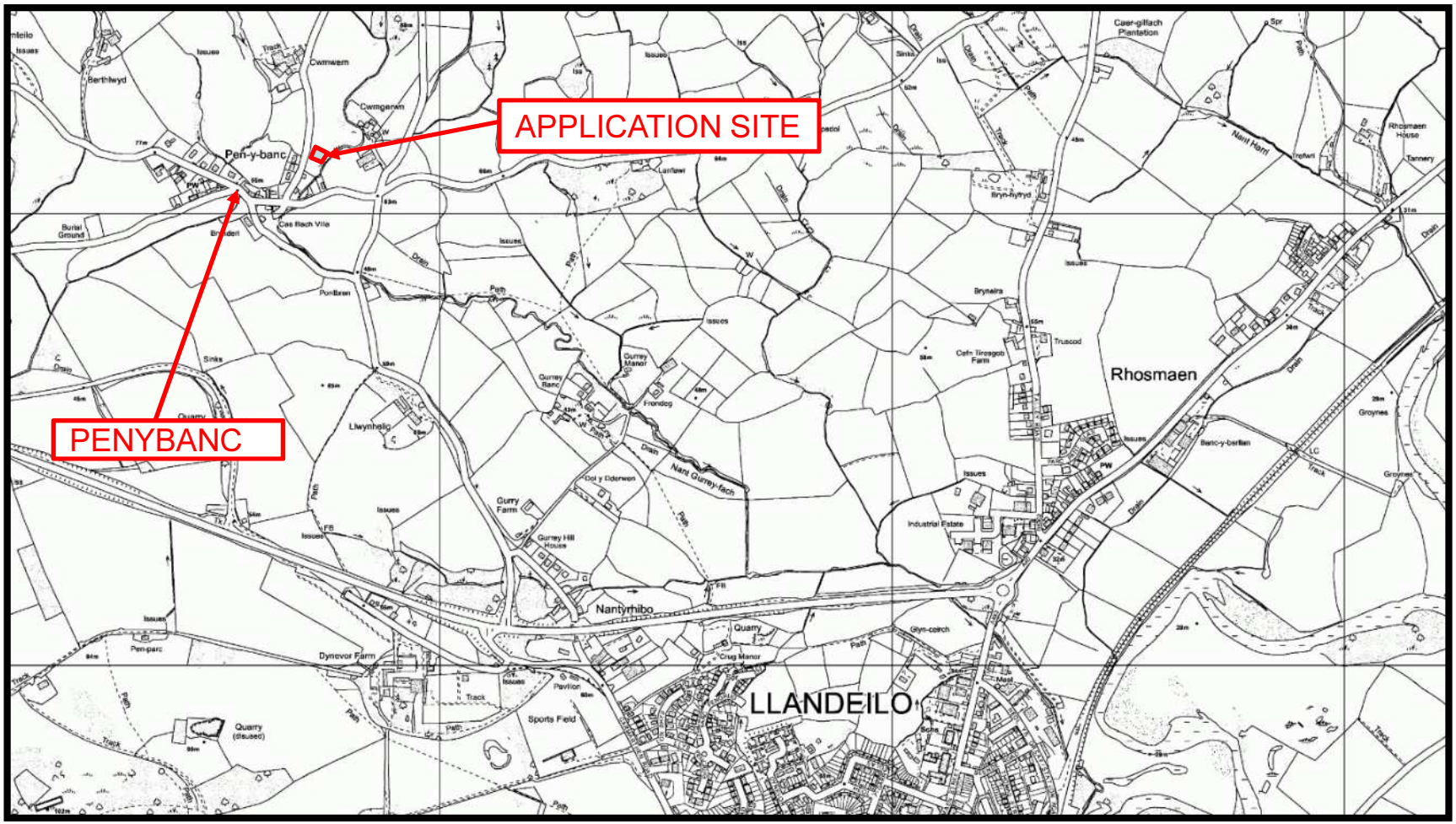

E/38405

AERIAL LOCATION PLAN

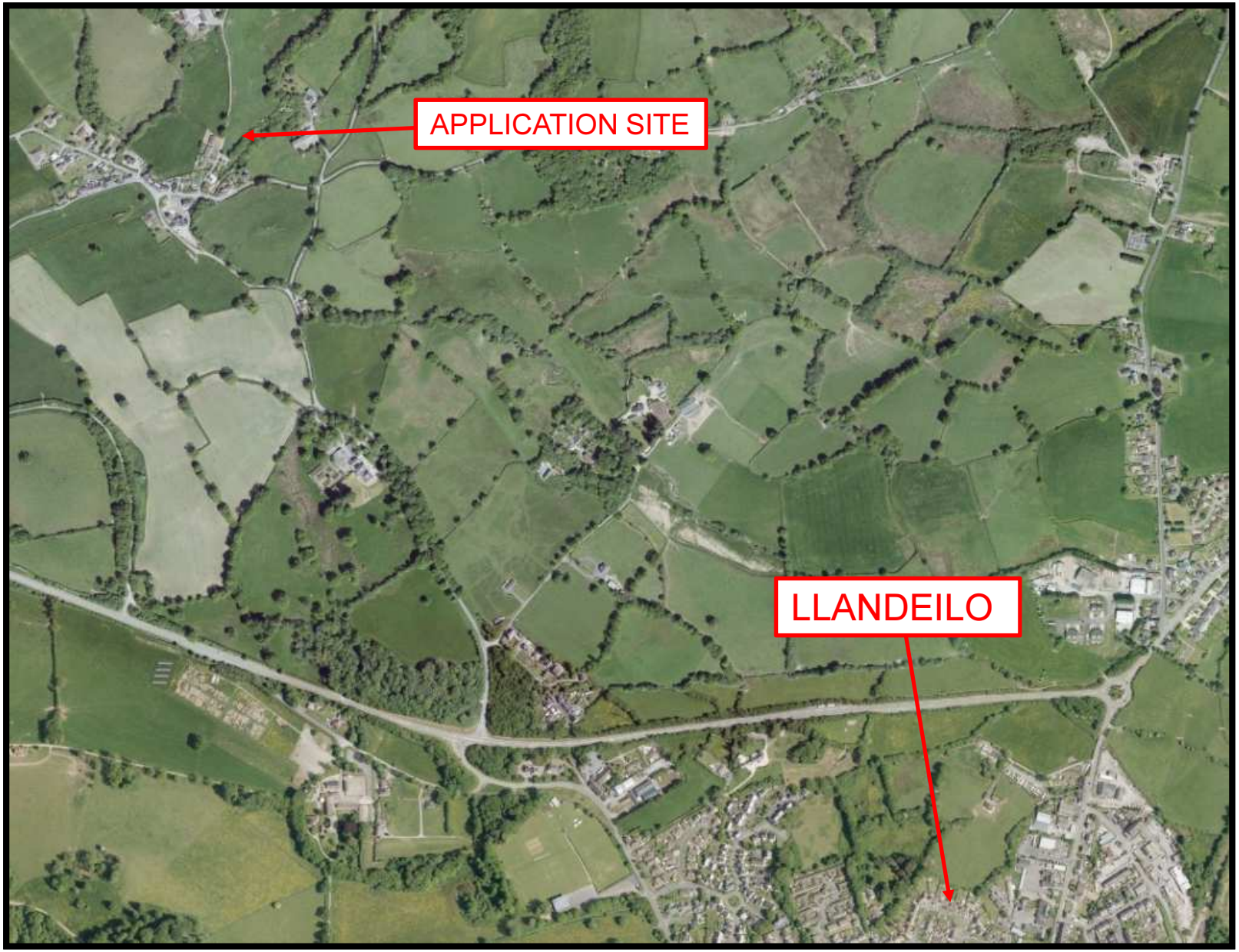

E/38405

AERIAL VIEW-PENYBANC



E/38405 VILLAGE PLAN WITH APPLICATION SITE

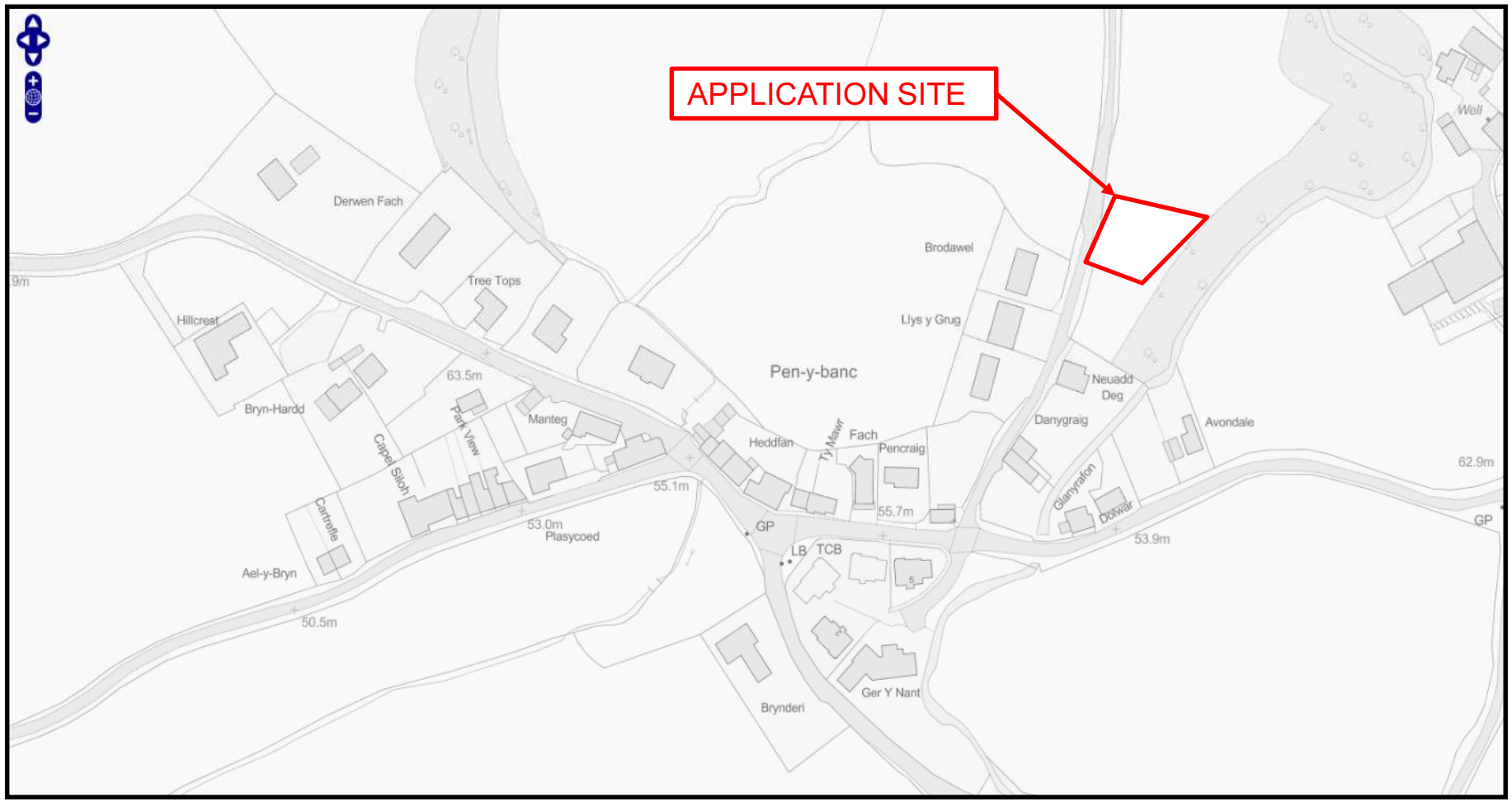

E/338405 Location Plan

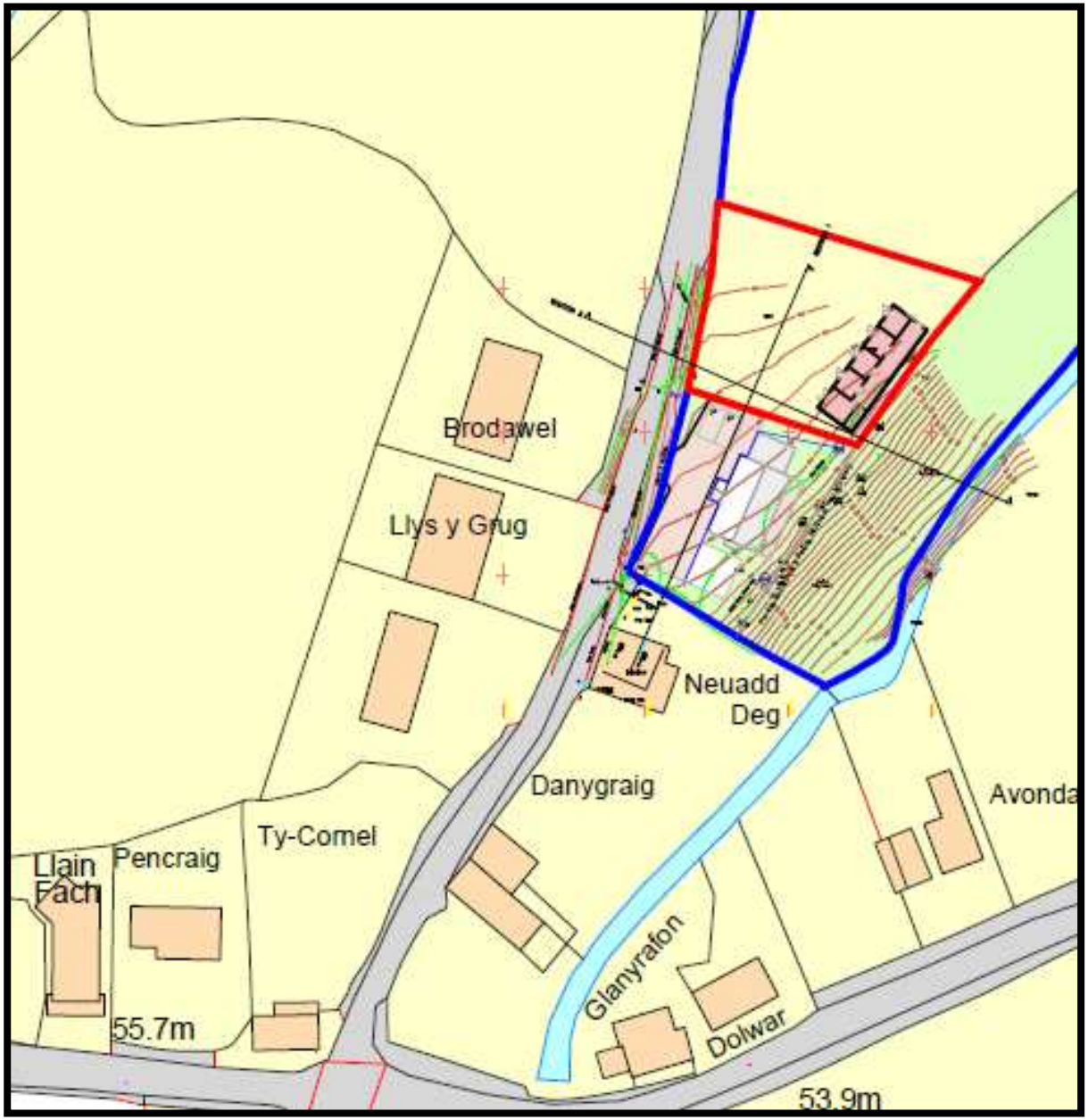

E/38405 Site Plan

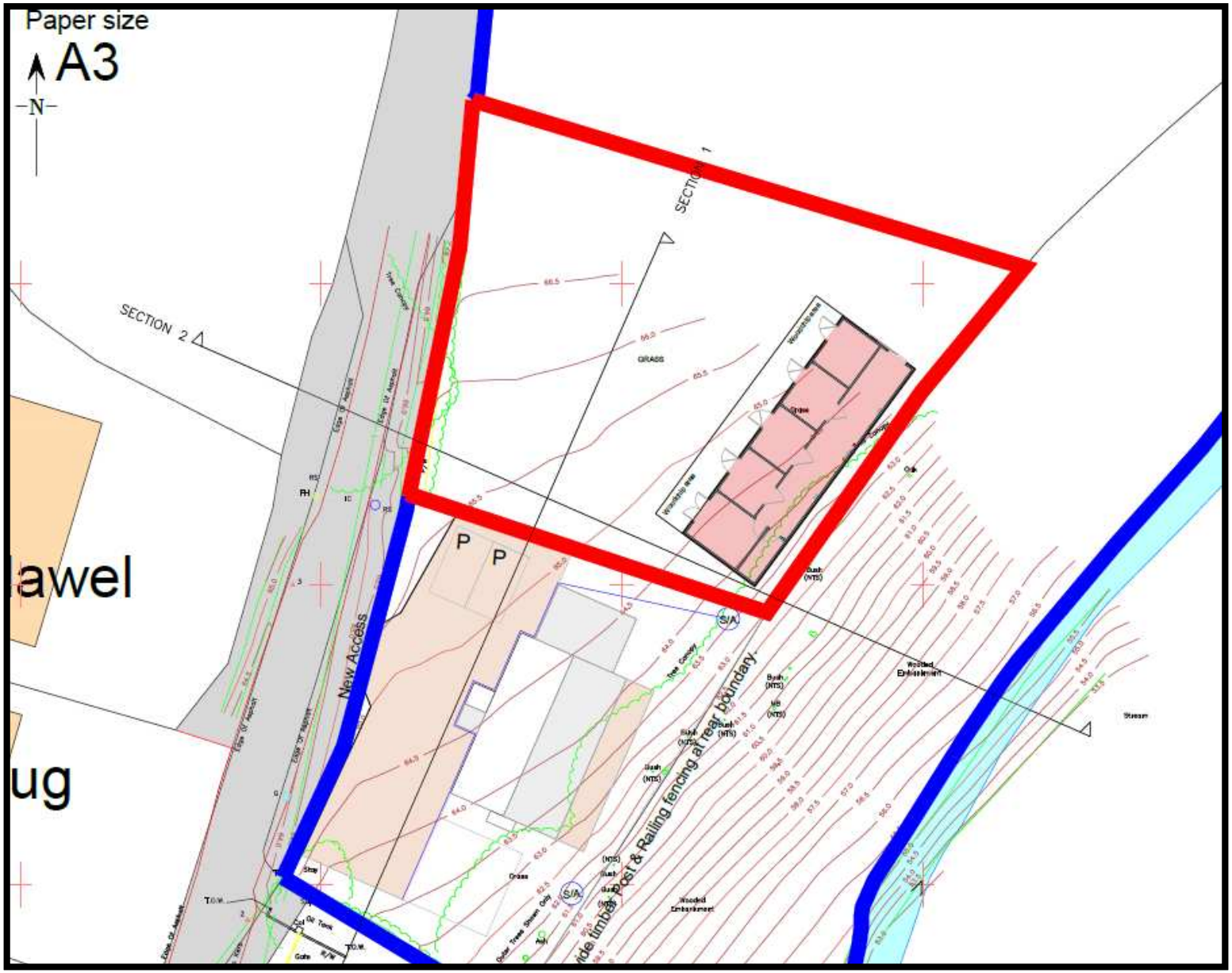

E/38405 Elevation & Layout Plans

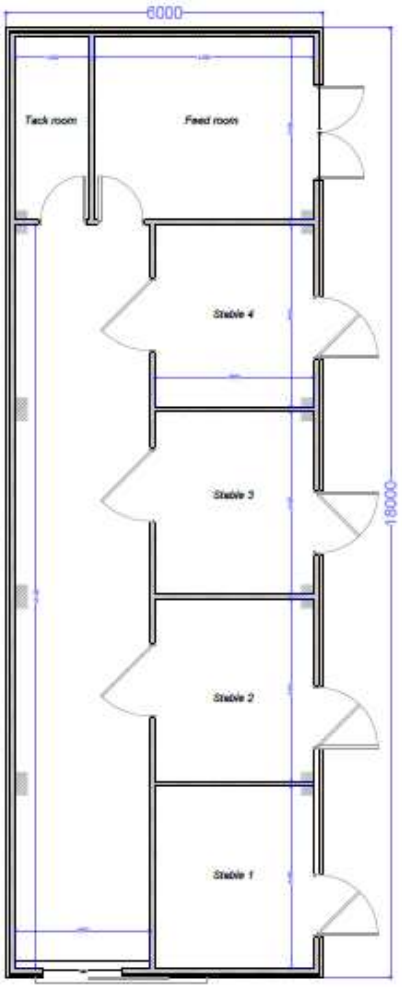

Layout plan

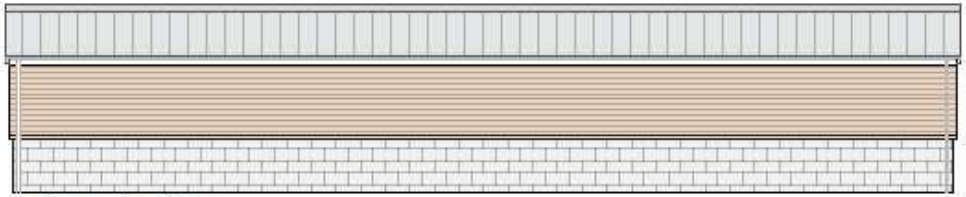

Side elevation (SE)

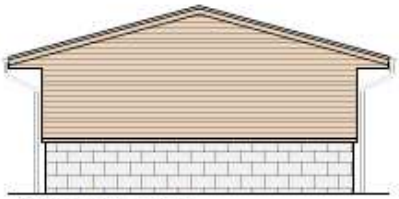

Front elevation (NE)

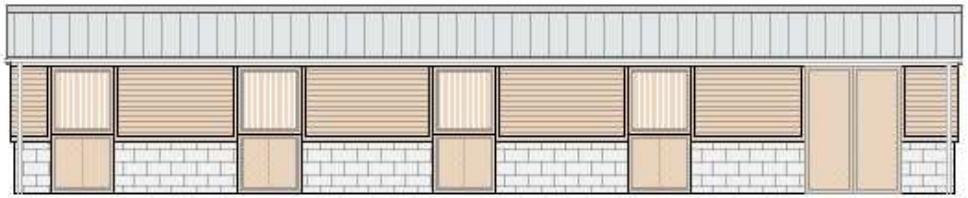

Side elevation (NW)

Front elevation (SW)

E/38405 Section of Approved Dwelling & Proposed Stable

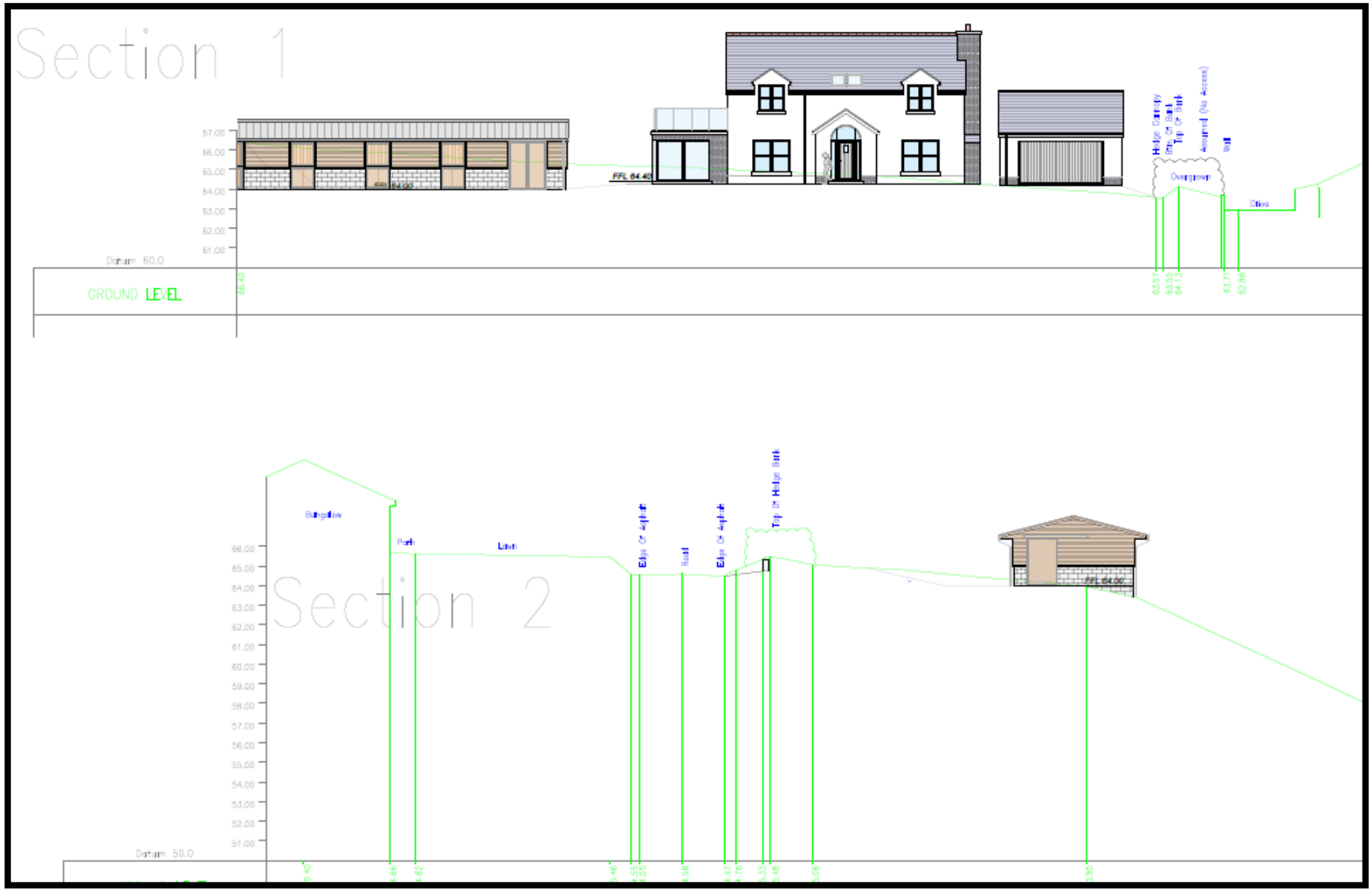

E/38405 Site Photo

E/38405 Site Photo

E/38576

E/38576

E/38576

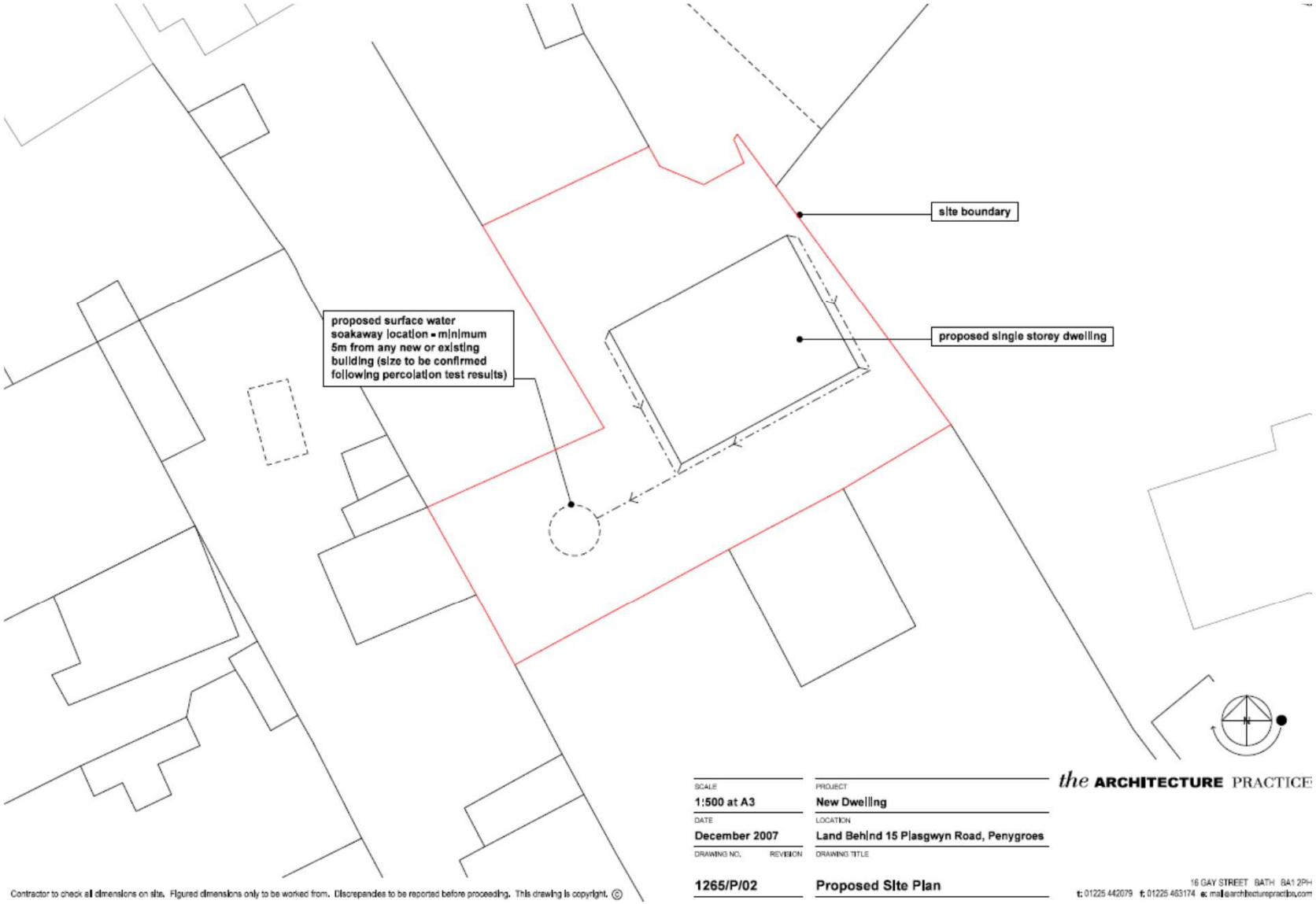

SCALE
1:500 at A3

DATE
December 2007

DRAWING NO. REVISION
1265/P/02

PROJECT
New Dwelling

LOCATION
Land Behind 15 Plasgwyn Road, Penygroes

DRAWING TITLE
Proposed Site Plan

the **ARCHITECTURE** PRACTICE

16 GAY STREET BATH BA1 2PH
t: 01225 442079 f: 01225 463174 e: mail@architecturepractice.com

Contractor to check all dimensions on site. Figured dimensions only to be worked from. Discrepancies to be reported before proceeding. This drawing is copyright. ©

E/38576

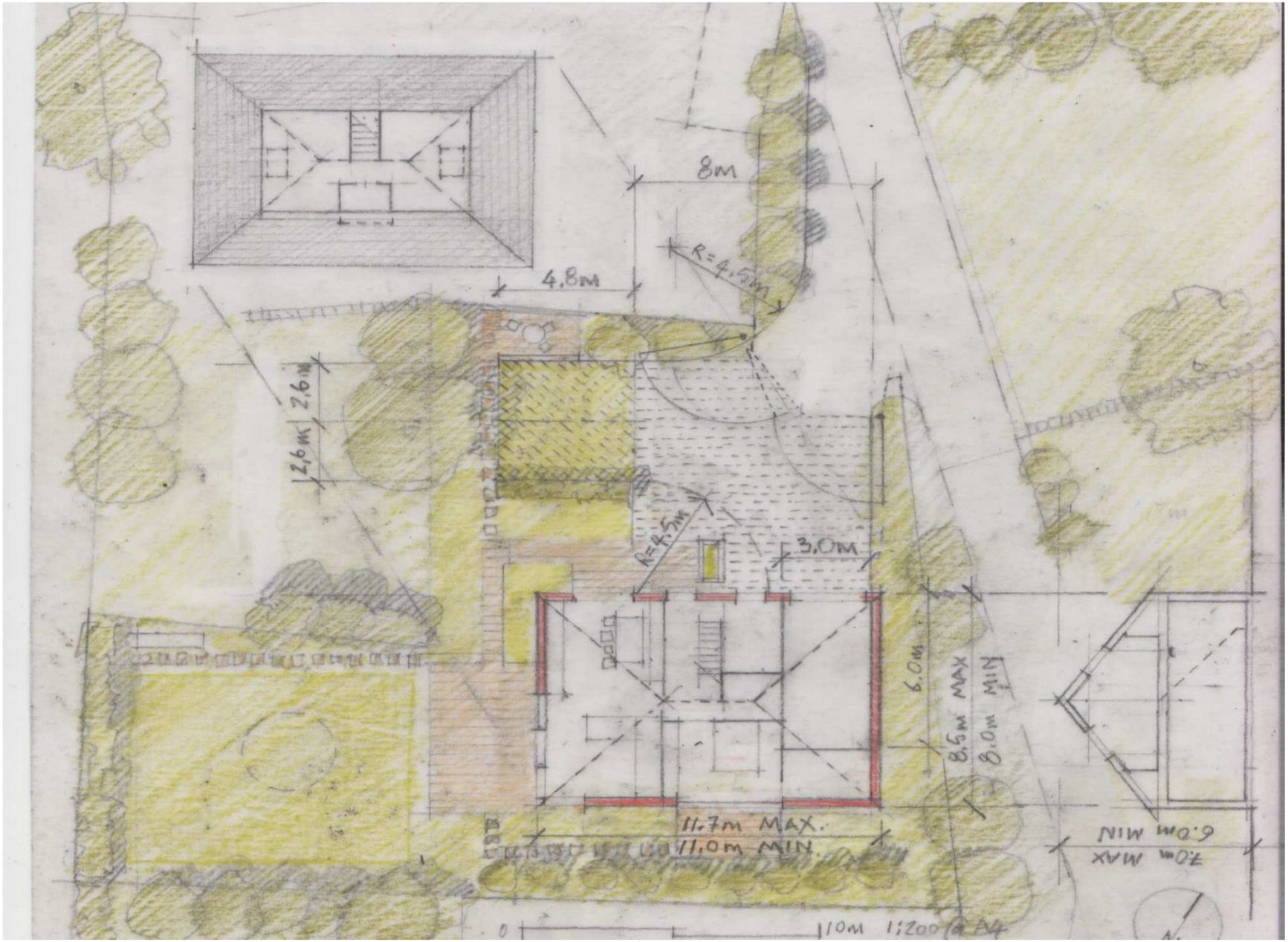
8M
R=4.5M
4.8M
2.6M
2.6M
R=4.5M
3.0M
6.0M
8.5M MAX
8.0M MIN
11.7M MAX.
11.0M MIN
7.0M MAX
6.0M MIN
0
10M 1:200 @ A4

E/38576

E/38576

E/38576

E/38576

E/38576