

***Y PWYLLGOR
CYNLLUNIO***

11 MEHEFIN 2019

***RHANBARTH Y
DWYRAIN***

**PLANNING
COMMITTEE**

11 JUNE 2019

**AREA
EAST**

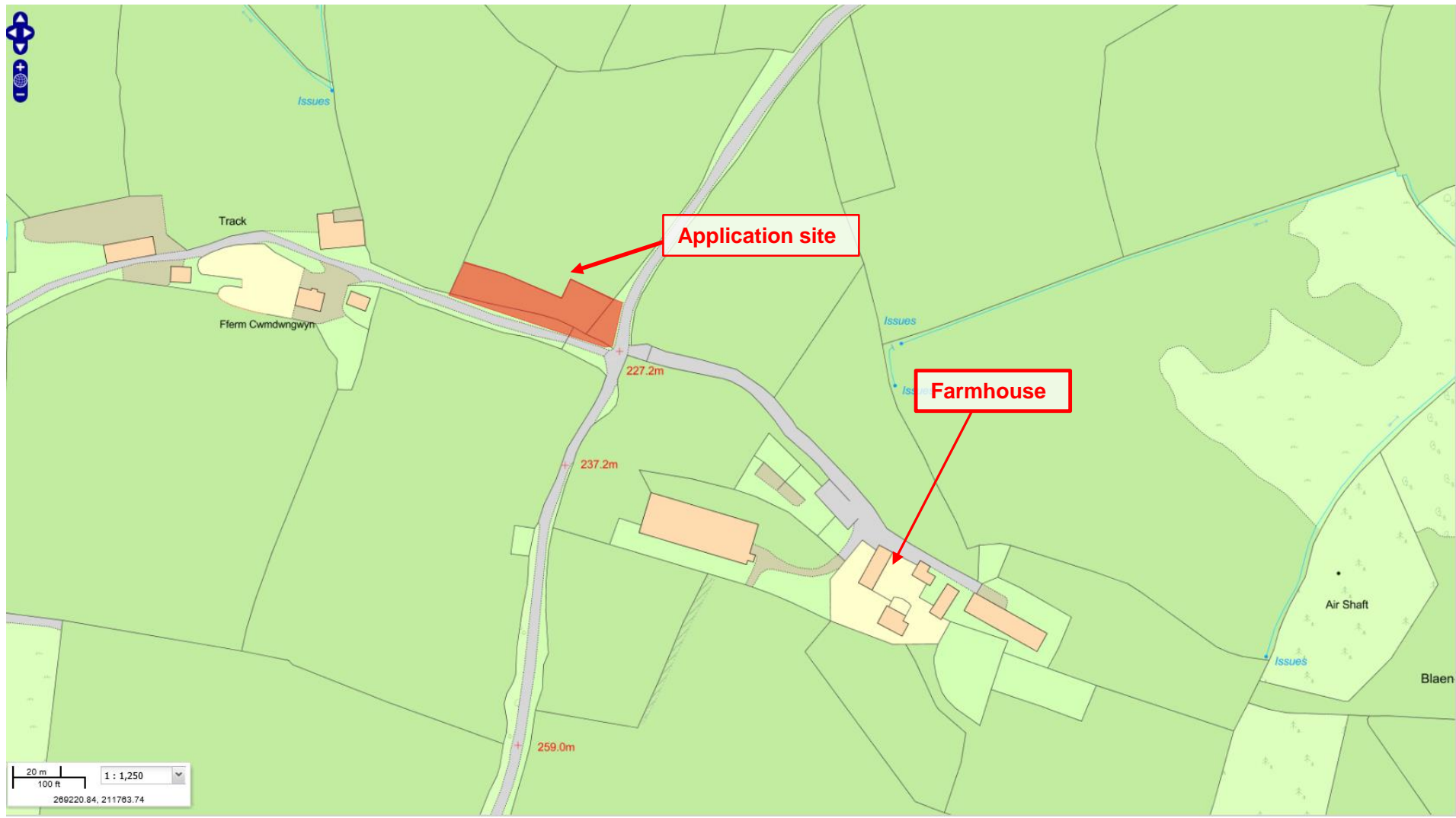


***CEISIADAU YR ARGYMHELLIR EU
BOD YN CAEL EU CYMERADWYO***

**APPLICATIONS RECOMMENDED
FOR APPROVAL**

E/37947

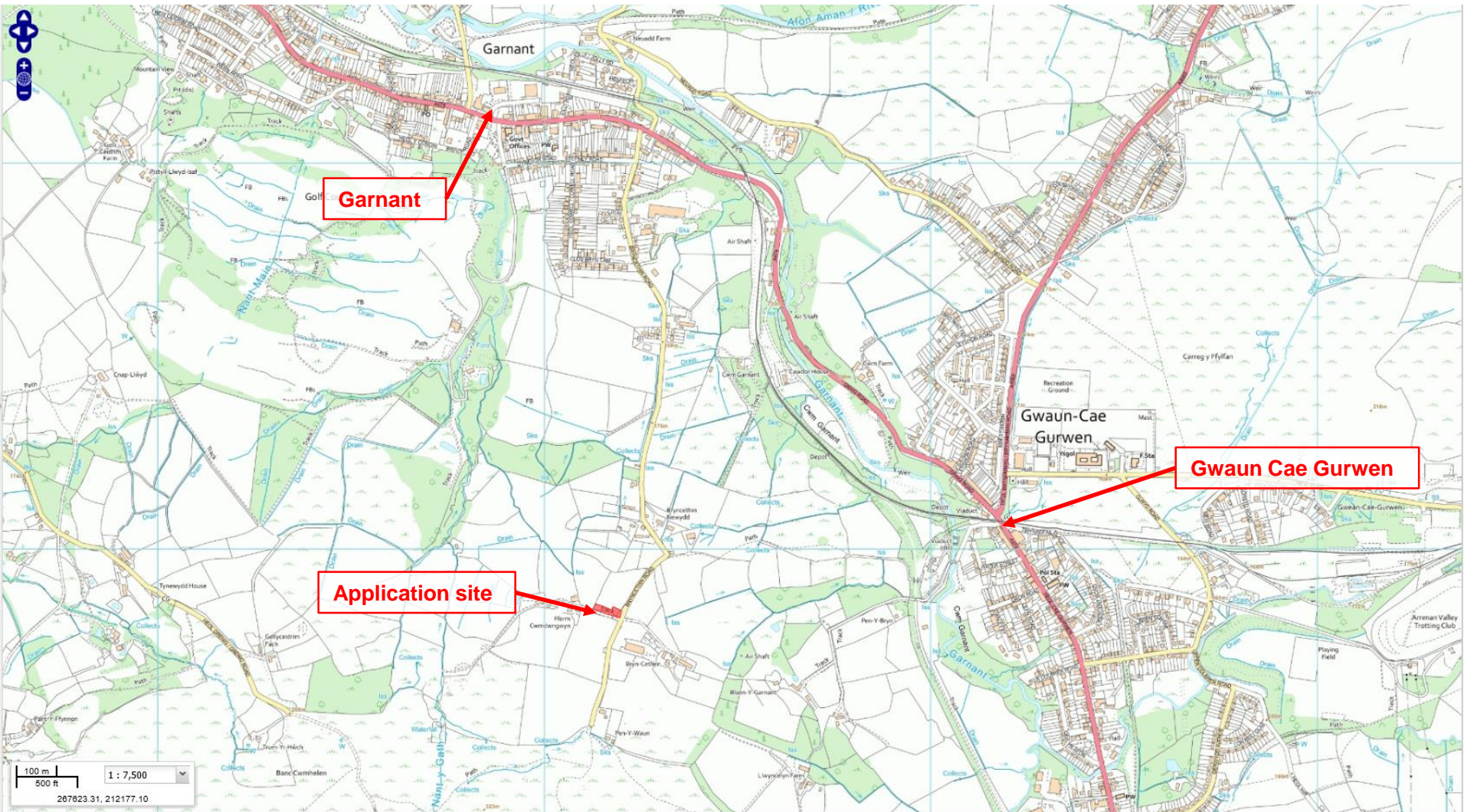
E/37947



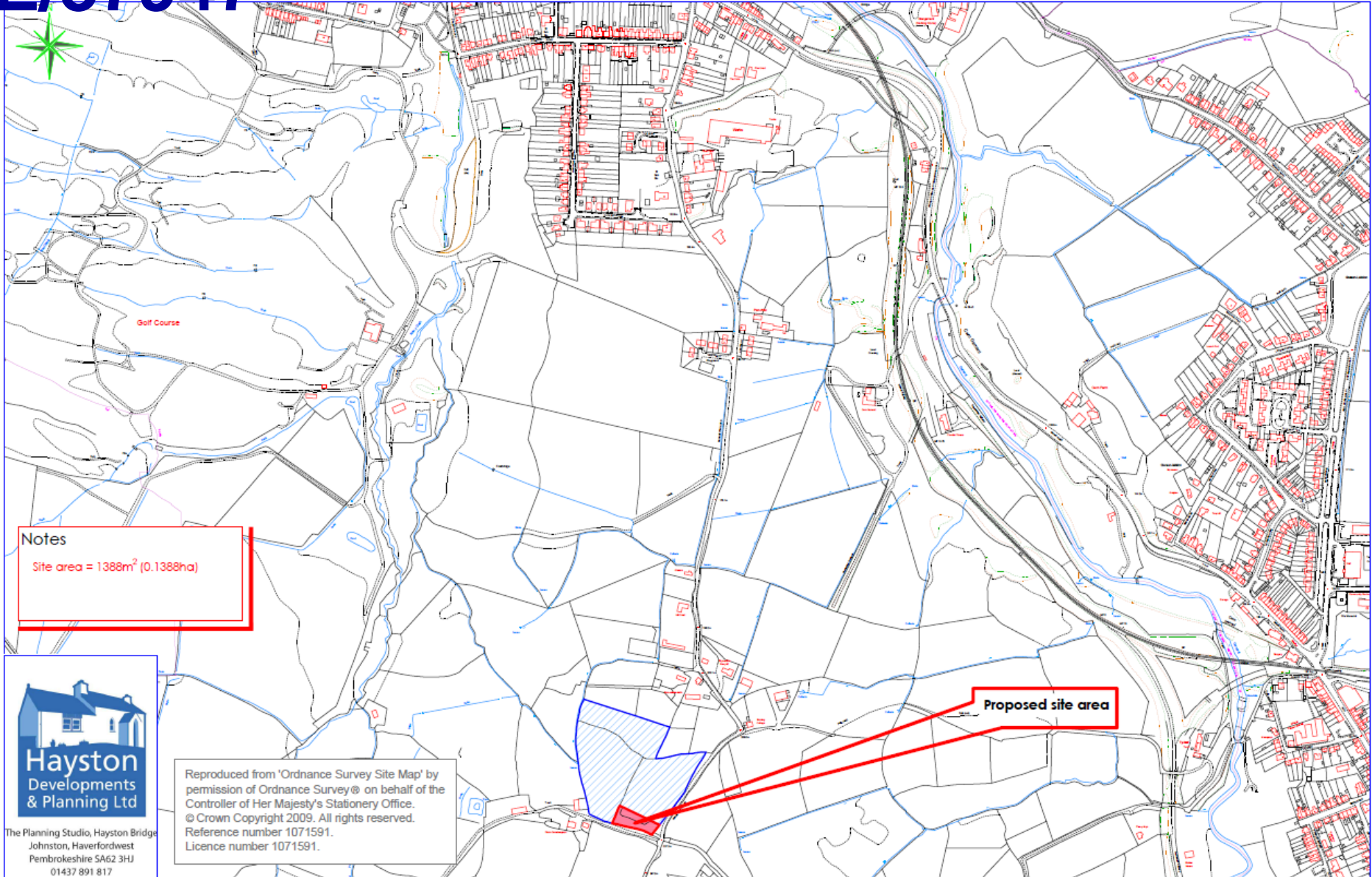
E/37947



E/37947



E/37947



Notes
 Site area = 1388m² (0.1388ha)

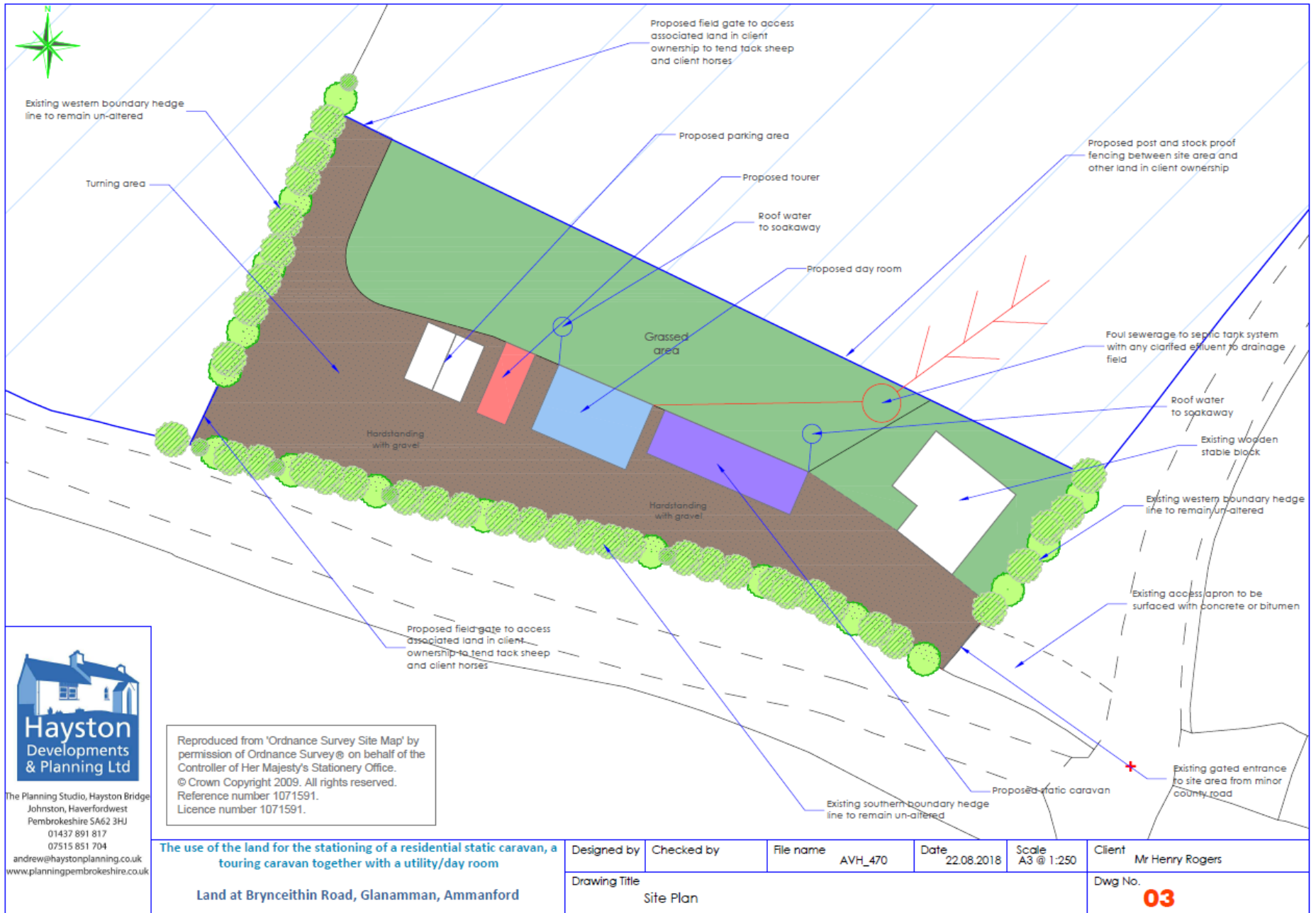


Reproduced from 'Ordnance Survey Site Map' by permission of Ordnance Survey® on behalf of the Controller of Her Majesty's Stationery Office. © Crown Copyright 2009. All rights reserved. Reference number 1071591. Licence number 1071591.

The Planning Studio, Hayston Bridge
 Johnston, Haverfordwest
 Pembrokeshire SA62 3HJ
 01437 891 817
 07515 851 704
 andrew@haystonplanning.co.uk
 www.planningpembrokeshire.co.uk

<p>The use of the land for the stationing of a residential static caravan, a touring caravan together with a utility/day room</p> <p>Land at Brynceithin Road, Glanamman, Ammanford</p>	Designed by	Checked by	File name	Date	Scale	Client
	Drawing Title		AVH_470	22.08.2018	A3 @ 1:5000	Mr Henry Rogers
	Location and Block Plans					Dwg No.
						01

E/37947



Hayston
Developments
& Planning Ltd

The Planning Studio, Hayston Bridge
Johnston, Haverfordwest
Pembrokeshire SA62 3HU
01437 891 817
07515 851 704
andrew@haystonplanning.co.uk
www.planningpembrokeshire.co.uk

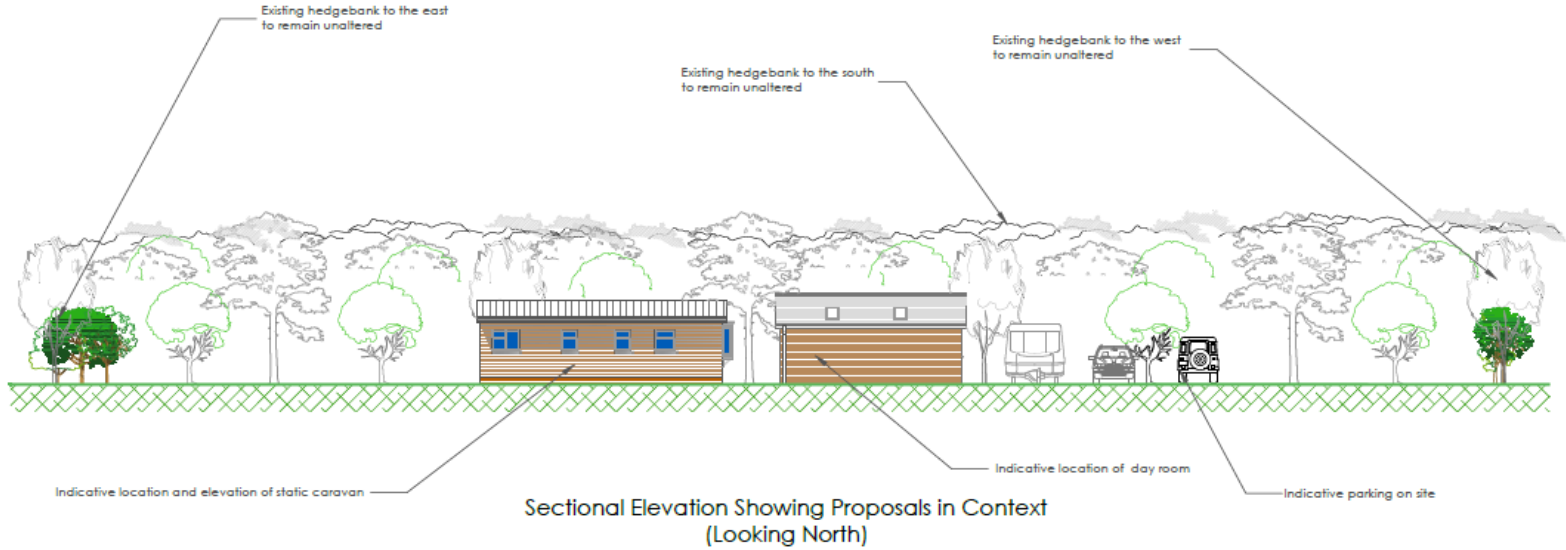
Reproduced from 'Ordnance Survey Site Map' by permission of Ordnance Survey® on behalf of the Controller of Her Majesty's Stationary Office.
© Crown Copyright 2009. All rights reserved.
Reference number 1071591.
Licence number 1071591.

The use of the land for the stationing of a residential static caravan, a touring caravan together with a utility/day room

Land at Brynceithin Road, Glanamman, Ammanford

Designed by	Checked by	File name	Date	Scale	Client
		AVH_470	22.08.2018	A3 @ 1:250	Mr Henry Rogers
Drawing Title					Dwg No.
Site Plan					03

E/37947

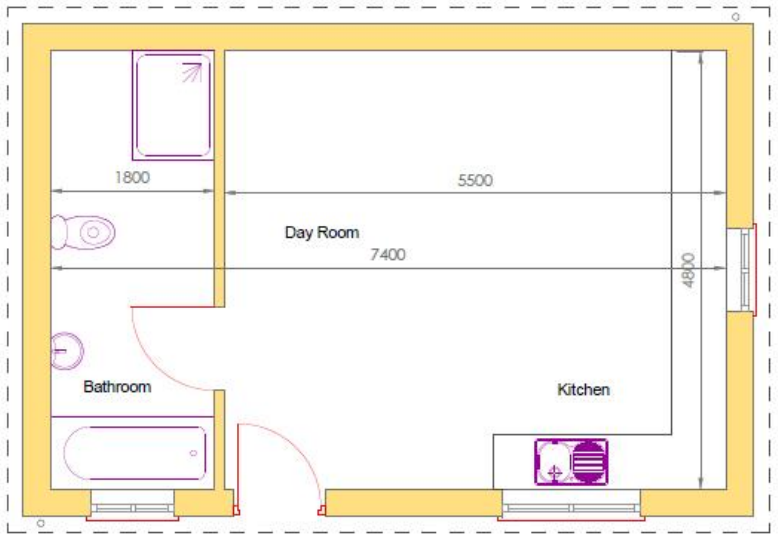


**Hayston
Developments
& Planning Ltd**

The Planning Studio, Hayston Bridge
Johnston, Haverfordwest
Pembrokeshire SA62 3HJ
01437 891 817
07515 851 704
andrew@haystonplanning.co.uk
www.planningpembrokeshire.co.uk

The use of the land for the stationing of a residential static caravan, a touring caravan together with a utility/day room Land at Brynceithin Road, Glanamman, Ammanford	Designed by	Checked by	File name AVH_470	Date 22.08.2018	Scale A3 @ 1:100	Client Mr Henry Rogers
	Drawing Title Context Section					Dwg No. 06

E/37947



Floor Plan - Scale 1:50

EXTERNAL FINISHES	
1. Roof Covering	Blue/Black slate or interlocking clay tiles
2. Walls	Timber or fibre cement cladding with horizontal emphasis
3. Rain Water Goods	Black uPVC half round guttering with circular downpipes
4. Windows	Profiled uPVC windows (or wood) - white in colour
5. Doors	Profiled uPVC doors (or wood) - white in colour



South Elevation



West Elevation



North Elevation



East Elevation

3D Perspective Impression



Elevations - Scale 1:100



The Planning Studio, Hayston Bridge
 Johnston, Haverfordwest
 Pembrokeshire SA62 3HJ
 01437 891 817
 07515 851 704
 andrew@haystonplanning.co.uk
 www.planningpembrokeshire.co.uk

The use of the land for the stationing of a residential static caravan, a touring caravan together with a utility/day room

Land at Brynceithin Road, Glanamman, Ammanford

Designed by	Checked by	File name	Date	Scale	Client
		AVH_470	22.08.2018	A3 @ As Shown	Mr Henry Rogers
Drawing Title					Dwg No.
Floor Plan and Elevations of Day Room					04

E/37947



The Planning Studio, Hayston Bridge
 Johnston, Haverfordwest
 Pembrokeshire SA62 3HU
 01437 891 817
 07515 851 704
 andrew@haystonplanning.co.uk
 www.planningpembrokeshire.co.uk

The use of the land for the stationing of a residential static caravan, a touring caravan together with a utility/day room

Land at Brynceithin Road, Glanamman, Ammanford

Designed by

Checked by

File name

AVH_470

Date

27.08.2018

Scale

A3 @ 1:100

Client

Mr Henry Rogers

Drawing Title

Photo Montage Sheet 1

Dwg No.

07

E/37947



E/37947



E/37947



E/37947



E/37947



E/37947



E/37947



E/37947



HYSBYSIAD CYNLLUNIO **PLANNING NOTICE**

E/37947

Subject of the Notice: The proposed development of a caravan site at Ternaymar Fields, Terna, Gwynedd, North Wales. The site is situated on the eastern side of the Terna valley, between the Terna and the Gwynedd coast. The site is currently used as a caravan site and is surrounded by trees and vegetation. The proposed development consists of the construction of a new caravan site with a total area of approximately 1.5 hectares. The site is situated on the eastern side of the Terna valley, between the Terna and the Gwynedd coast. The site is currently used as a caravan site and is surrounded by trees and vegetation. The proposed development consists of the construction of a new caravan site with a total area of approximately 1.5 hectares. The site is situated on the eastern side of the Terna valley, between the Terna and the Gwynedd coast. The site is currently used as a caravan site and is surrounded by trees and vegetation. The proposed development consists of the construction of a new caravan site with a total area of approximately 1.5 hectares.