

***Y PWYLLGOR
CYNLLUNIO***

21 MAWRTH 2017

***RHANBARTH Y
DWYRAIN***

**PLANNING
COMMITTEE**

21 MARCH 2017

**AREA
EAST**



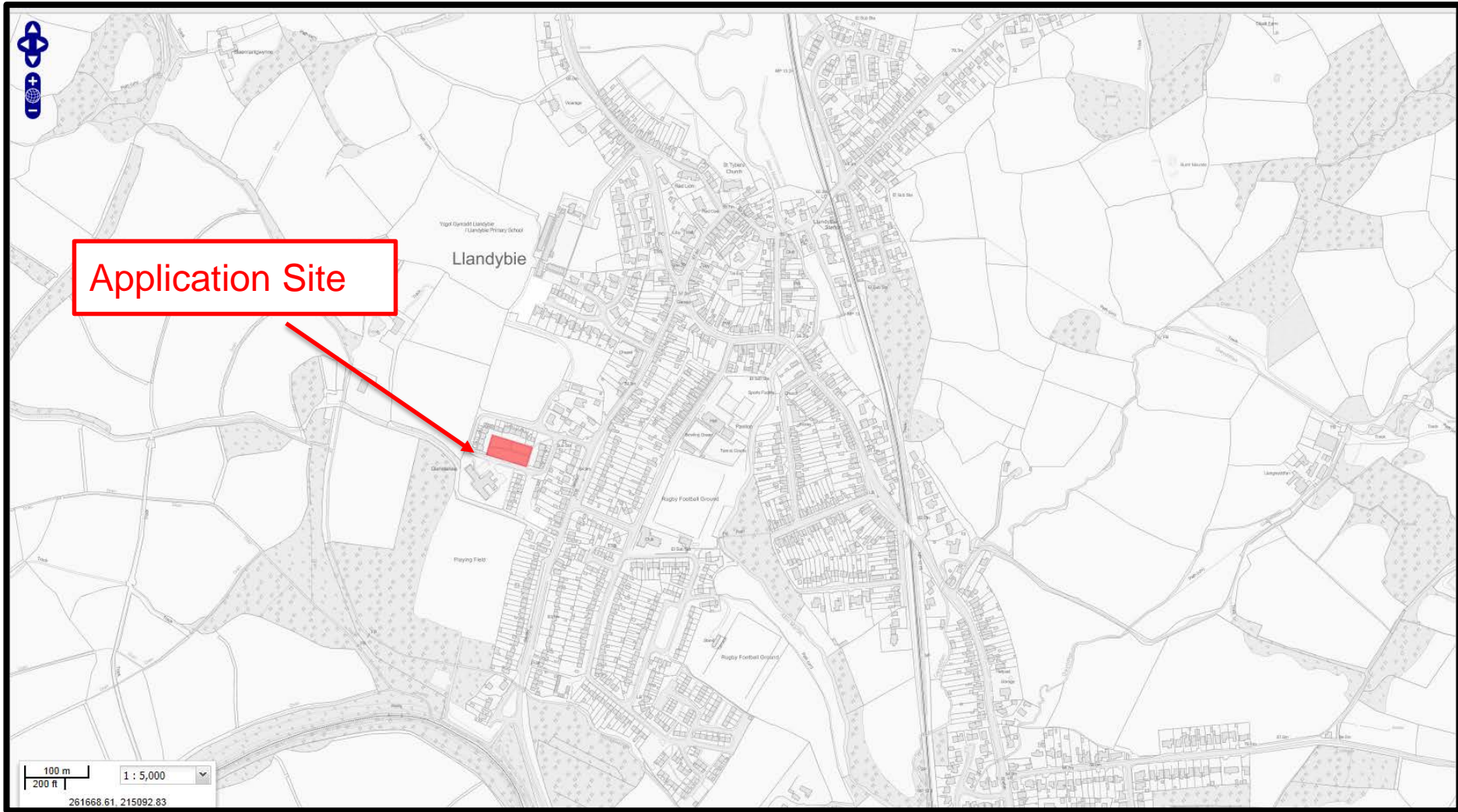
***CEISIADAU YR ARGYMHELLIR EU
BOD YN CAEL EU CYMERADWYO***

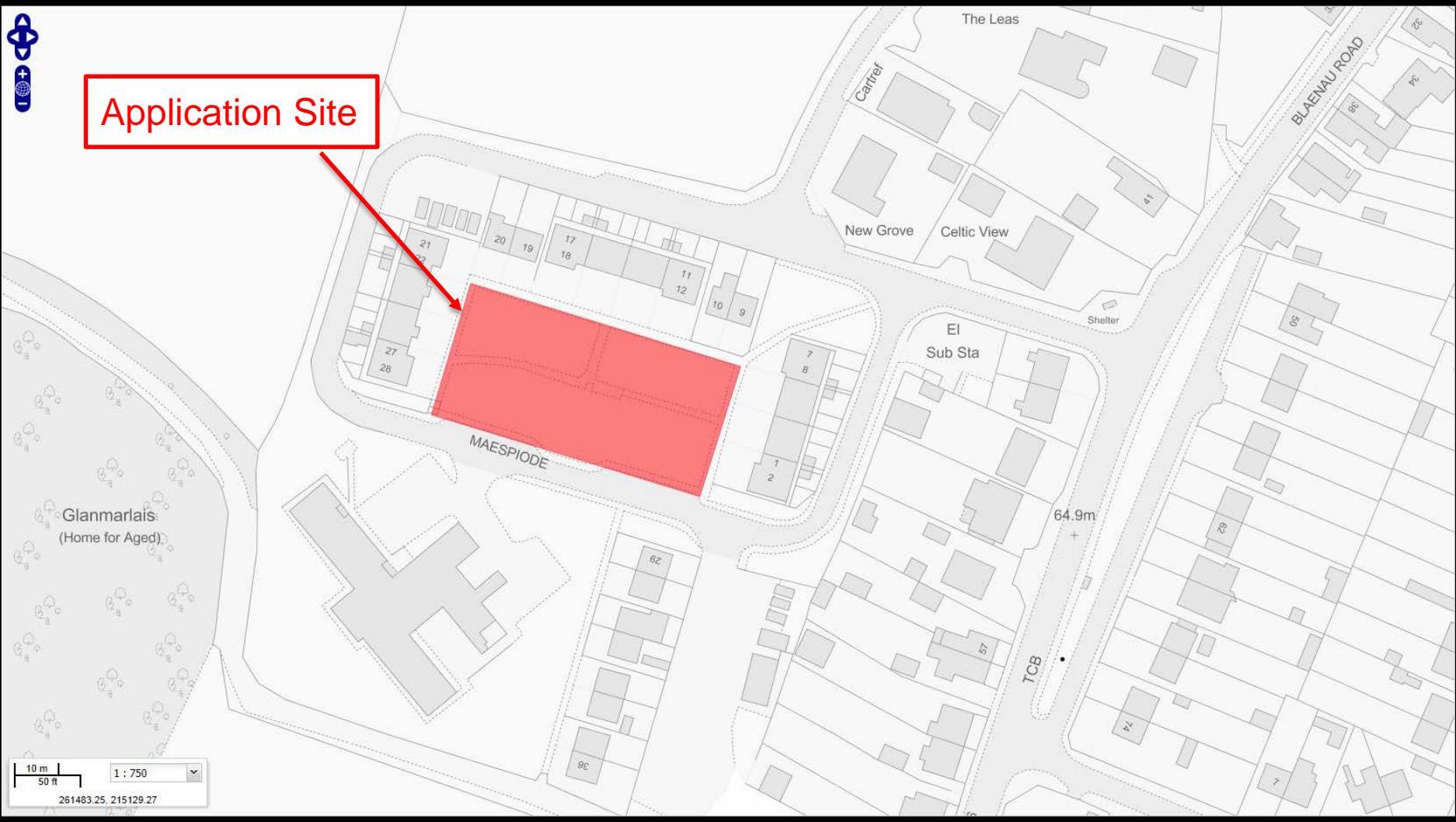
**APPLICATIONS RECOMMENDED
FOR APPROVAL**

E/34720

E/34720

Location Plan





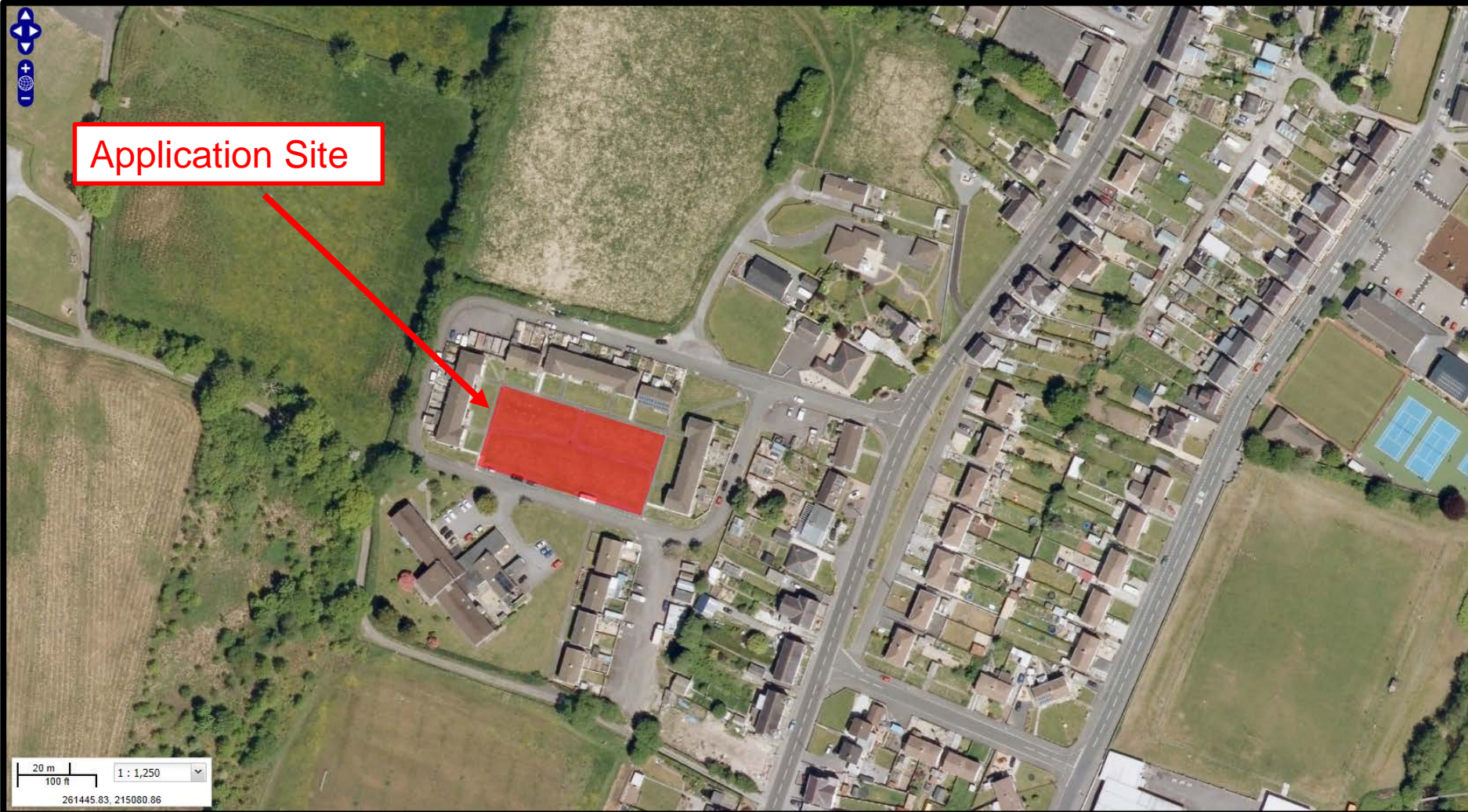
Application Site

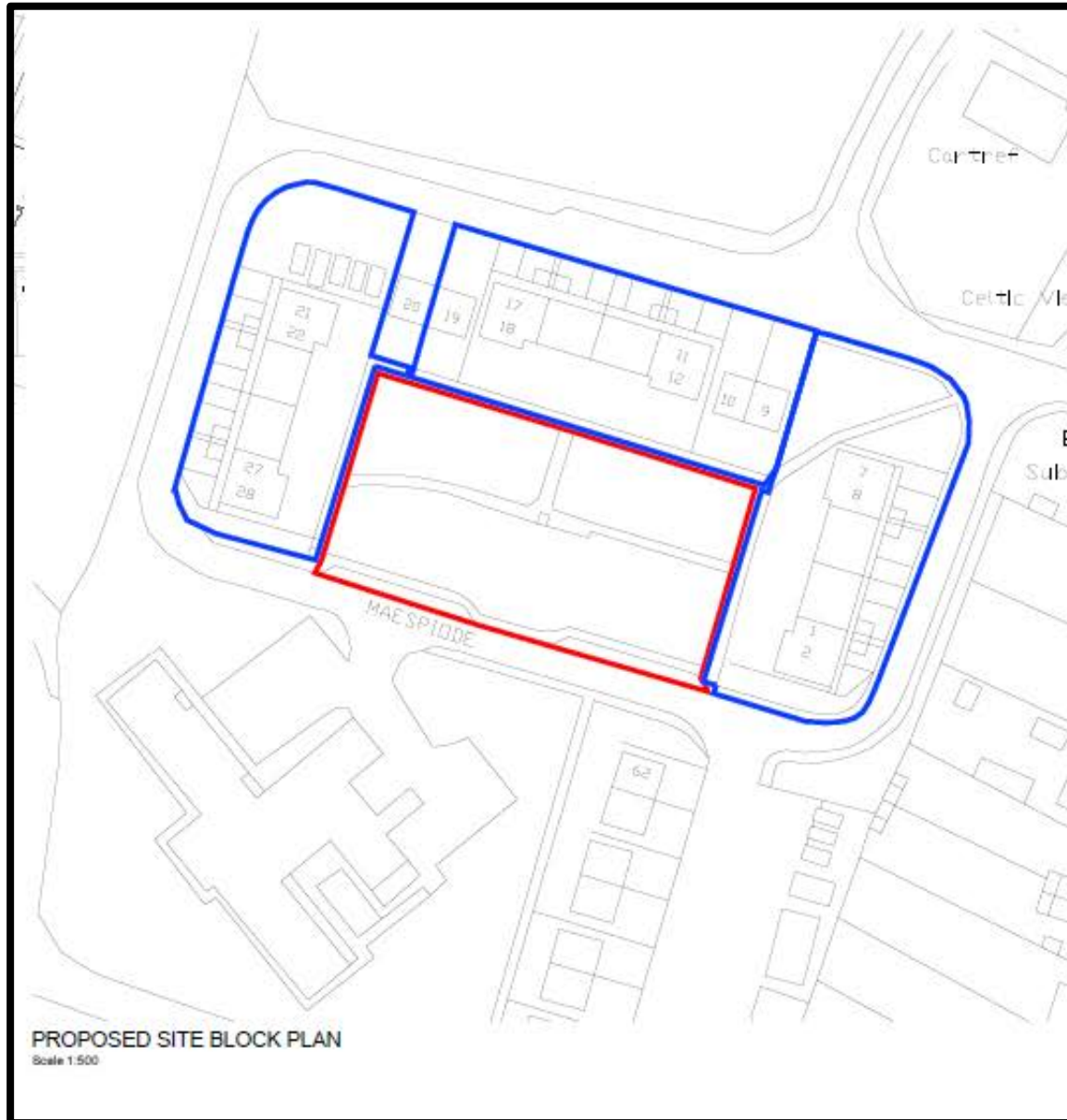


10 m
50 ft
1 : 750
261483.25, 215129.27

E/34720

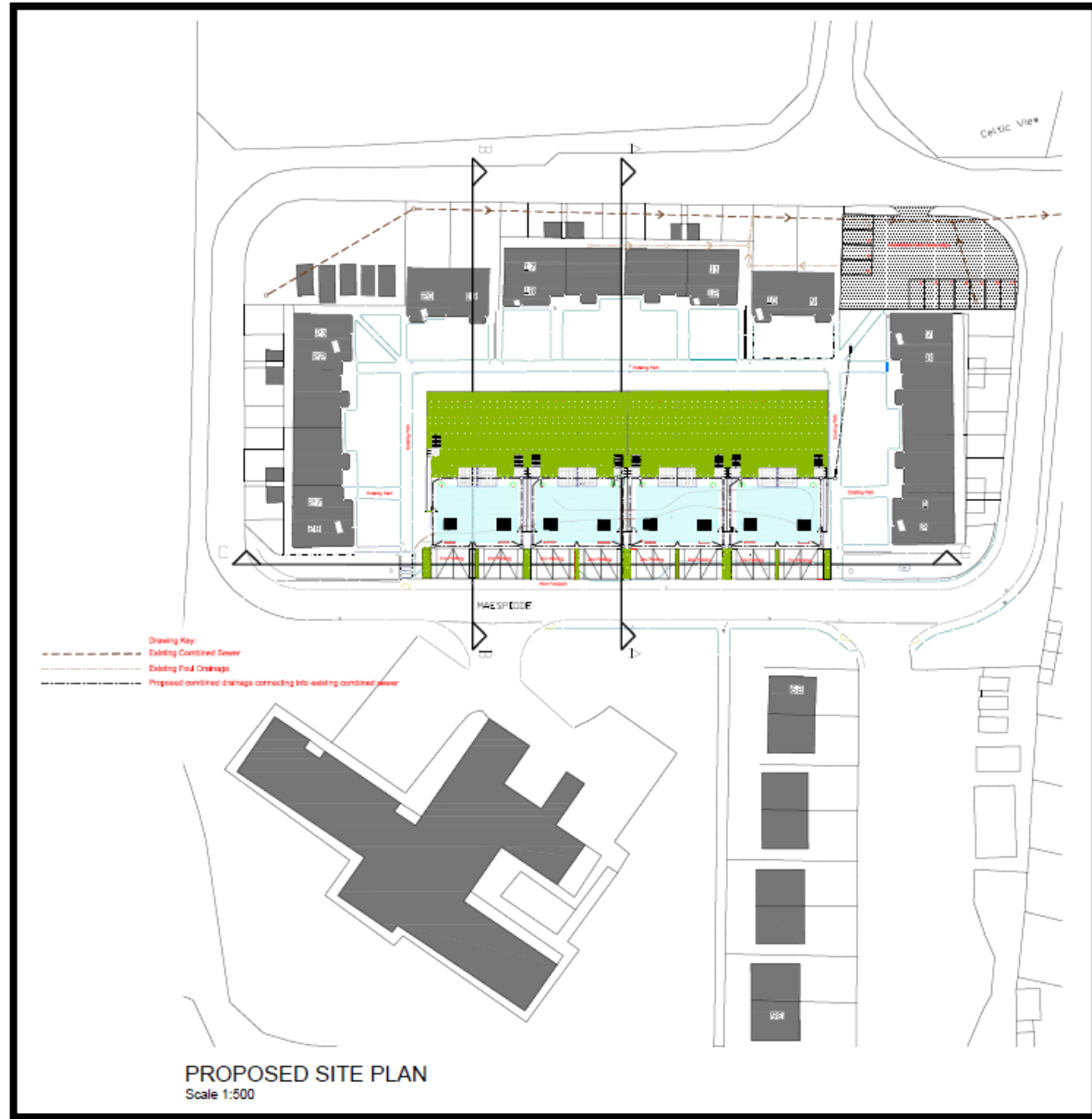
Aerial Photo showing Application Site





E/34720

Proposed Site Layout Plan



E/34720

Site Photo



E/34720

Site Photo



E/34720

Site Photo



E/34720

Site Photo



E/34720

Site Photo



E/34720

Site Photo



E/34720

Site Photo



E/34720

Site Photo



E/34720

Site Photo



E/34720

Site Photo

